

NOTICE!!

These documents have been scanned!

Do not place un-scanned documents beneath this notice!

Do not remove this notice from this file!

GPO Jacket No. 560-102
Print Order 61540
Rise Business Services, LLC
Job=AZ15 5/16/2019



Box Number= AZ15056



Claim Begin-End: AMC409434-AMC409440

1 Initial Receipt



AZ15056-2 AMC409378-AMC410492

United States Department of the Interior
Bureau of Land Management
 LANDS/RECREATION & PLANNING
 ONE N CENTRAL AVE
 PHOENIX, AZ 85004 -2203
 Phone: 602-417-9200

Receipt

No: 2389087

Transaction #: 2464120		ENTERED INTO COMPUTER
Date of Transaction: 07/25/2011		
CUSTOMER:		
STEVE KAROLYI PO BOX 74353 PHOENIX,AZ 85087-1006 US		

LINE #	QTY	DESCRIPTION	REMARKS	UNIT PRICE	TOTAL
1	7.00	LOCATABLE MINERALS / MINING CLAIMS- NEW,UNADJUD, ONE OR MORE AUTH NOS / NEW MINING CLAIM PROCESSING FEE \$15 CASES: AMC409434/\$15.00, AMC409435/\$15.00, AMC409436/\$15.00, AMC409437/\$15.00, AMC409438/ \$15.00, AMC409439/\$15.00, AMC409440/\$15.00		- n/a -	105.00
2	7.00	LOCATABLE MINERALS / MINING CLAIMS- NEW,UNADJUD, ONE OR MORE AUTH NOS / NEW MINING CLAIM LOCATION FEE \$34 CASES: AMC409434/\$34.00, AMC409435/\$34.00, AMC409436/\$34.00, AMC409437/\$34.00, AMC409438/ \$34.00, AMC409439/\$34.00, AMC409440/\$34.00		- n/a -	238.00
3	7.00	LOCATABLE MINERALS / MINING CLAIMS- NEW,UNADJUD, ONE OR MORE AUTH NOS / NEW MINING CLAIM MAINT FEE \$140 CASES: AMC409434/\$140.00, AMC409435/\$140.00, AMC409436/\$140.00, AMC409437/\$140.00, AMC409438/ \$140.00, AMC409439/\$140.00, AMC409440/\$140.00		- n/a -	980.00
TOTAL:					\$1,323.00

PAYMENT INFORMATION			
1	AMOUNT:	1323.00	POSTMARKED: N/A
	TYPE:	CHECK	RECEIVED: 07/25/2011
	CHECK NO:	7961	
	NAME:	KAROLYI, STEVE PO BOX 74353 PHOENIX AZ 85087-1006 US	

REMARKS

NOTICE!!

These documents have been scanned!

Do not place un-scanned documents beneath this notice!

Do not remove this notice from this file!

GPO Jacket No. 560-102
Print Order 61540
Rise Business Services, LLC
Job=AZ15 5/16/2019



Box Number= AZ15056



Claim Begin-End: AMC409434-AMC409440

2 Correspondence



AZ15056-2

AMC409378-AMC410492



United States Department of the Interior

BUREAU OF LAND MANAGEMENT
Arizona State Office
One North Central Avenue, Suite 800
Phoenix, Arizona 85004-4427
www.blm.gov/az/



DEC 20 2017

In Reply Refer To:
3830 (9200) PB
AMC409434

CERTIFIED MAIL - RETURN RECEIPT REQUESTED No. 7017 0190 0000 4056 6130

DECISION

GRACE BINTER & GERALD FARRELL : This decision affects those claims shown
W10888 LORI LN : in the block below.
CRIVITZ, WI 54114-8008 :

AMC409437
WEST CAMP GOLD #1

MINING CLAIMS DECLARED FORFEITED

The mining claims listed above have been declared forfeited as of September 1, 2017, for failure to timely file the required maintenance fee payment or small miner's maintenance fee waiver (waiver).

Claimants are required to pay an annual non-refundable maintenance fee of \$155 per 20 acres or portion thereof, or submit a waiver, on or before September 1 of each year. These requirements were established by 30 U.S.C. 28f-1, as amended, and 43 CFR 3834 and 3835.

Our records do not show receipt of a maintenance fee payment or small miner waiver filed on or before the due date. Therefore, the claims listed above are forfeited.

Reclamation Requirements

This decision does not relieve you of the liability for reclamation of all areas disturbed by your activities on lands covered by the subject mining claim(s) and/or site(s). After you complete the reclamation, you must notify the authorized officer of the appropriate surface managing agency so that the authorized officer may conduct a final site inspection and determine whether you may be released from liability. If you fail to reclaim the land to the satisfaction of the authorized officer,

the surface management agency may cite you for noncompliance under its surface management regulations. For land administered by the Bureau of Land Management (BLM), if you fail to reclaim the land to the satisfaction of the authorized officer as required in 43 CFR Subpart 3809, BLM will issue an order of noncompliance under 43 CFR 3809.601(a). If you fail to comply with the non-compliance order, BLM may take further action under 43 CFR 3809.604. Failure to conduct reclamation is a prohibited act that may subject you to criminal penalties. See 43 CFR 3809.605(h) and 43 CFR 3809.700.

Appeal Procedures

This decision may be appealed to the Interior Board of Land Appeals, Office of the Secretary, in accordance with the regulations contained in 43 CFR, Part 4, and the enclosed Form 1842-1. If an appeal is taken, your notice of appeal must be filed in this office (at the above address) within 30 days from receipt of this decision. The appellant has the burden of showing that the decision appealed from is in error.

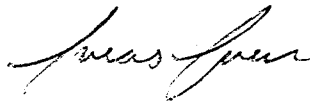
If you wish to file a petition pursuant to regulation 43 CFR 4.21 (58 FR 4939, January 19, 1993) for a stay of the effectiveness of this decision during the time that your appeal is being reviewed by the Board, the petition for a stay must accompany your notice of appeal. A petition for a stay is required to show sufficient justification based on the standards listed below. Copies of the notice of appeal and petition for a stay **must** also be submitted to each party named in this decision and to the Interior Board of Land Appeals and to the appropriate Office of the Solicitor (see 43 CFR 4.413) at the same time the original documents are filed with this office. If you request a stay, you have the burden of proof to demonstrate that a stay should be granted.

Standards for Obtaining a Stay

Except as otherwise provided by law or other pertinent regulation, a petition for a stay of a decision pending appeal shall show sufficient justification based on the following standards:

- (1) The relative harm to the parties if the stay is granted or denied,
- (2) The likelihood of the appellant's success on the merits,
- (3) The likelihood of immediate and irreparable harm if the stay is not granted, and
- (4) Whether the public interest favors granting the stay.

Please include your AMC serial number(s) on all correspondence. If additional information is required, please call Pauline Brown at 602-417-9360.



Lucas Lucero
Deputy State Director
Lands, Minerals, and Energy Division

Enclosure

SENDER: COMPLETE THIS SECTION

- Complete items 1, 2, and 3.
- Print your name and address on the reverse so that we can return the card to you.
- Attach this card to the back of the mailpiece, or on the front if space permits.

1. Article Addressed to:

GRACE BINTER & GERALD FARRELL
 W10888 LORI LN
 CRIVITZ WI 54114-8008
 9200/PB/AMC409434



9590 9402 2630 6336 1238 16

2. Article Number (Transfer from service label)

7017 0190 0000 4056 6130

COMPLETE THIS SECTION ON DELIVERY

A. Signature

X

-
- Agent
-
-
- Addressee

B. Received by (Printed Name)

GERALD FARRELL

G. Date of Delivery

12/26/17

- D. Is delivery address different from item 1? Yes
 If YES, enter delivery address below: No

3. Service Type

- | | |
|--|---|
| <input type="checkbox"/> Adult Signature | <input type="checkbox"/> Priority Mail Express® |
| <input type="checkbox"/> Adult Signature Restricted Delivery | <input type="checkbox"/> Registered Mail™ |
| <input checked="" type="checkbox"/> Certified Mail® | <input type="checkbox"/> Registered Mail Restricted Delivery |
| <input type="checkbox"/> Certified Mail Restricted Delivery | <input type="checkbox"/> Return Receipt for Merchandise |
| <input type="checkbox"/> Collect on Delivery | <input type="checkbox"/> Signature Confirmation™ |
| <input type="checkbox"/> Collect on Delivery Restricted Delivery | <input type="checkbox"/> Signature Confirmation Restricted Delivery |
| Mail | |
| Mail Restricted Delivery | |
| 00) | |

USPS TRACKING #



9590 9402 2630 6336 1238 16



First-Class Mail
Postage & Fees Paid
USPS
Permit No. G-10

United States
Postal Service


• Sender: Please print your name, address, and ZIP+4® in this box•

U.S. DEPARTMENT OF THE INTERIOR
BUREAU OF LAND MANAGEMENT
ARIZONA STATE OFFICE
ONE NORTH CENTRAL AVENUE, SUITE 800
PHOENIX, AZ 85004-4427

RECEIVED
BLM AZ STATE OFFICE

2018 JAN -2 A 10:30

PHOENIX, ARIZONA





United States Department of the Interior

BUREAU OF LAND MANAGEMENT
Arizona State Office
One North Central Avenue, Suite 800
Phoenix, Arizona 85004-4427
www.blm.gov/az/



December 10, 2014

In Reply Refer To:
3800 (9310) PB
AMC409434

CERTIFIED MAIL - RETURN RECEIPT REQUESTED No. 7013 0600 0001 7593 8020

DECISION

GLEN GAMEL AND YEE PIK : This decision affects those claims shown
74464 APIARY RD. : in the block below.
RAINIER, OR. 97048-2901 :

AMC409435
LA PAZ PLACER #2

MINING CLAIMS DECLARED FORFEIT

The mining claims listed above have been declared forfeit as of September 1, 2014, for failure to timely file the required maintenance fee payment or small miner's maintenance fee waiver (waiver).

Claimants are required to pay an annual non-refundable maintenance fee of \$155 per 20 acres or portion thereof, or submit a waiver, on or before September 1 of each year. In accordance with Title 43 Code of Federal Regulations (CFR) 1822.14, because September 1, 2014, fell on a holiday, the payment was due the next business day, September 2, 2014. These requirements were established by 30 U.S.C. 28f-1, as amended, and 43 CFR 3834 and 3835.

Our records do not show receipt of a maintenance fee payment or small miner waiver filed on or before the due date. Therefore, the claims listed above are forfeit.

Reclamation Requirements

This decision does not relieve you of the liability for reclamation of all areas disturbed by your activities on lands covered by the subject mining claim(s) and/or site(s). After you complete the reclamation, you must notify the authorized officer of the appropriate surface managing agency so that the authorized officer may conduct a final site inspection and determine whether you may be released from liability. If you fail to reclaim the land to the satisfaction of the authorized officer, the surface management agency may cite you for noncompliance under its surface management

DD
1-15-15

SENDER: COMPLETE THIS SECTION

- Complete items 1, 2, and 3. Also complete item 4 if Restricted Delivery is desired.
- Print your name and address on the reverse so that we can return the card to you.
- Attach this card to the back of the mailpiece, or on the front if space permits.

1. Article Addressed to:

GLEN GAMEL AND YEE PIK
 74464 APIARY RD.
 RAINIER, OR. 97048-2901

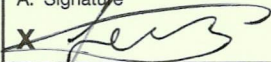
9310/PB/AMC409434

2. Article Number
 (Transfer from service label)

7013 0600 0001 7593 8020

COMPLETE THIS SECTION ON DELIVERY

A. Signature



-
- Agent
-
-
- Addressee

B. Received by (Printed Name)

DAVID W. GAMEL

C. Date of Delivery

12-16-14

D. Is delivery address different from item 1? YesIf YES, enter delivery address below: No

2014 DEC 22 P 12:37

PHOENIX, ARIZONA

3. Service Type

-
- Certified Mail
-
- Express Mail
-
-
- Registered
-
- Return Receipt for Merchandise
-
-
- Insured Mail
-
- C.O.D.

4. Restricted Delivery? (Extra Fee)

 Yes


UNITED STATES POSTAL SERVICE



First-Class Mail
Postage & Fees Paid
USPS
Permit No. G-10

- Sender: Please print your name, address, and ZIP+4 in this box •

U.S. Department of the Interior
Bureau Of Land Management
Arizona State Office
One North Central Avenue
Phoenix, AZ 85004-4427



regulations. For land administered by the Bureau of Land Management (BLM), if you fail to reclaim the land to the satisfaction of the authorized officer as required in 43 CFR Subpart 3809, BLM will issue an order of noncompliance under 43 CFR 3809.601(a). If you fail to comply with the non-compliance order, BLM may take further action under 43 CFR 3809.604. Failure to conduct reclamation is a prohibited act that may subject you to criminal penalties. See 43 CFR 3809.605(h) and 43 CFR 3809.700.

Appeal Procedures

This decision may be appealed to the Interior Board of Land Appeals, Office of the Secretary, in accordance with the regulations contained in 43 CFR, Part 4, and the enclosed Form 1842-1. If an appeal is taken, your notice of appeal must be filed in this office (at the above address) within 30 days from receipt of this decision. The appellant has the burden of showing that the decision appealed from is in error.

If you wish to file a petition pursuant to regulation 43 CFR 4.21 (58 FR 4939, January 19, 1993) for a stay of the effectiveness of this decision during the time that your appeal is being reviewed by the Board, the petition for a stay must accompany your notice of appeal. A petition for a stay is required to show sufficient justification based on the standards listed below. Copies of the notice of appeal and petition for a stay **must** also be submitted to each party named in this decision and to the Interior Board of Land Appeals and to the appropriate Office of the Solicitor (see 43 CFR 4.413) at the same time the original documents are filed with this office. If you request a stay, you have the burden of proof to demonstrate that a stay should be granted.

Standards for Obtaining a Stay

Except as otherwise provided by law or other pertinent regulation, a petition for a stay of a decision pending appeal shall show sufficient justification based on the following standards:

- (1) The relative harm to the parties if the stay is granted or denied,
- (2) The likelihood of the appellant's success on the merits,
- (3) The likelihood of immediate and irreparable harm if the stay is not granted, and
- (4) Whether the public interest favors granting the stay.

Please include your AMC serial number(s) on all correspondence. If additional information is required, please call Pauline Brown at 602-417-9360.

Sincerely,



Rebecca Heick
Acting Deputy State Director
Division of Lands and Minerals

Enclosure(s)



United States Department of the Interior



BUREAU OF LAND MANAGEMENT
Arizona State Office
One North Central Avenue, Suite 800
Phoenix, Arizona 85004-4427
www.blm.gov/az/

February 27, 2014

In Reply Refer To:
3800 (9310) RE
AMC409434

CERTIFIED MAIL - RETURN RECEIPT REQUESTED No. 7013 2250 0000 8721 7971

DECISION

ERNIE CONNALL :
2108 E. 6TH ST. : This decision affects those claims shown
VANCOUVER, WA 98661-7760 : in the block below.

AMC409439
WEST CAMP GOLD #3

MINING CLAIMS DECLARED FORFEIT

The mining claims listed above have been declared forfeit as of September 1, 2013, for failure to timely file the required maintenance fee payment or small miner's maintenance fee waiver (waiver).

Claimants are required to pay an annual non-refundable maintenance fee of \$140 per 20 acres, or submit a waiver, on or before September 1 of each year. (In accordance with 43 CFR 1822.14, because September 1, 2013, fell on a Sunday and Monday was a holiday, the payment was due the next business day, September 3, 2013.) These requirements were established by 30 U.S.C. 28f-1, as amended, and 43 Code of Federal Regulations (CFR) 3834 and 3835.

Our records do not show receipt of a maintenance fee payment or small miner waiver filed on or before the due date. Therefore, the claims listed above are forfeit.

This decision does not relieve you of the liability for reclamation of all areas disturbed by your activities on lands covered by the subject mining claim(s) and/or site(s). After you complete the reclamation, you must notify the authorized officer of the appropriate surface managing agency so that the authorized officer may conduct a final site inspection and determine whether you may be released from liability. If you fail to reclaim the land to the satisfaction of the authorized officer, the surface management agency may cite you for noncompliance under its surface management regulations.

For land administered by the Bureau of Land Management (BLM), if you fail to reclaim the land to the satisfaction of the authorized officer as required in 43 CFR Subpart 3809, BLM will issue an order of noncompliance under 43 CFR 3809.601(a). If you fail to comply with the non-compliance order, BLM may take further action under 43 CFR 3809.604. Failure to conduct reclamation is a prohibited act that may subject you to criminal penalties. See 43 CFR 3809.605(h) and 43 CFR 3809.700.

Appeal Procedures

This decision may be appealed to the Interior Board of Land Appeals, Office of the Secretary, in accordance with the regulations contained in 43 CFR, Part 4, and the enclosed Form 1842-1. If an appeal is taken, your notice of appeal must be filed in this office (at the above address) within 30 days from receipt of this decision. The appellant has the burden of showing that the decision appealed from is in error.

If you wish to file a petition pursuant to regulation 43 CFR 4.21 (58 FR 4939, January 19, 1993) for a stay of the effectiveness of this decision during the time that your appeal is being reviewed by the Board, the petition for a stay must accompany your notice of appeal. A petition for a stay is required to show sufficient justification based on the standards listed below. Copies of the notice of appeal and petition for a stay **must** also be submitted to each party named in this decision and to the Interior Board of Land Appeals and to the appropriate Office of the Solicitor (see 43 CFR 4.413) at the same time the original documents are filed with this office. If you request a stay, you have the burden of proof to demonstrate that a stay should be granted.

Standards for Obtaining a Stay

Except as otherwise provided by law or other pertinent regulation, a petition for a stay of a decision pending appeal shall show sufficient justification based on the following standards:

- (1) The relative harm to the parties if the stay is granted or denied,
- (2) The likelihood of the appellant's success on the merits,
- (3) The likelihood of immediate and irreparable harm if the stay is not granted, and
- (4) Whether the public interest favors granting the stay.

Please include your AMC serial number(s) on all correspondence. If additional information is required, please call Rod Ebert at 602-417-9397.



Rebecca Heick
Group Administrator
Lands and Minerals

Enclosures:
Appeal Form 1842-1
Claimant Listing

THIS ATTACHMENT INCLUDES THE NAMES AND ADDRESSES OF ALL CO-OWNERS OF THE MINING CLAIMS LISTED,
WHICH ARE DECLARED FORFEITED AND CLOSED

CLAIM NUMBER	LEAD FILE NUMBER	CLAIM NAME	CLAIMANT NAME	ADDRESS	CITY	STATE	ZIP
AMC409439	AMC409434	WEST CAMP GOLD #3	CONNALL ERNIE	2108 E 6TH ST	VANCOUVER	WA	98661-7760
AMC409439	AMC409434	WEST CAMP GOLD #3	SCHUCK DAVID	5404 NE 121ST AVE UNIT S	VANCOUVER	WA	98682-6236

CERTIFIED MAIL™

UNITED STATES
DEPARTMENT OF THE INTERIOR
Bureau of Land Management
Phoenix State Office
Central Avenue, Suite 800
Phoenix, Arizona 85004



7013 2250 0000 8721 7971



UNITED STATES POSTAGE
U.S. OFFICIAL MAIL
PENALTY FOR
PRIVATE USE \$300
PITNEY BOWES
\$ 06.69⁰⁰
02 1M
0004208279 FEB 28 2014
MAILED FROM ZIP CODE 85004

Official Business
Penalty for Private Use, \$300

RECEIVED
BLM AZ STATE OFFICE
2014 APR -3 P 3:08
PHOENIX, ARIZONA

ERNIE CONNALL
2108 E. 6TH ST.
VANCOUVER, WA 98661 7760

#4
line 26

WJ
3/5


MAR 18 2014
MAR 25 2014

NIXIE 970 DE 1009 0003/29/14

RETURN TO SENDER
UNCLAIMED
UNABLE TO FORWARD

BC: 85004442700 *0979-03330-03-45

9866187760 @2031



PLACE STICKER AT TOP OF ENVELOPE TO THE RIGHT
OF THE RETURN ADDRESS, FOLD AT DOTTED LINE

SENDER: COMPLETE THIS SECTION

- Complete items 1, 2, and 3. Also complete item 4 if Restricted Delivery is desired.
- Print your name and address on the reverse so that we can return the card to you.
- Attach this card to the back of the mailpiece, or on the front if space permits.

1. Article Addressed to:

ERNIE CONNALL
 2108 E. 6TH ST.
 VANCOUVER, WA 98661-7760
 9310/RE/AMC409434

2. Article Number
 (Transfer from service label)

7013 2250 0000 8721 7971

PS Form 3811, July 2013

Domestic Return Receipt

COMPLETE THIS SECTION ON DELIVERY

A. Signature

X

- Agent
 Addressee

B. Received by (Printed Name)

C. Date of Delivery

D. Is delivery address different from item 1? Yes
 If YES, enter delivery address below: No

3. Service Type

- Certified Mail® Priority Mail Express™
 Registered Return Receipt for Merchandise
 Insured Mail Collect on Delivery

4. Restricted Delivery? (Extra Fee) Yes



United States Department of the Interior



BUREAU OF LAND MANAGEMENT

Arizona State Office

One North Central Avenue, Suite 800

Phoenix, Arizona 85004-4427

www.blm.gov/az/

February 27, 2014

In Reply Refer To:
3800 (9310) RE
AMC409434

CERTIFIED MAIL - RETURN RECEIPT REQUESTED No. 7013 2250 0000 8721 7971

DECISION

ERNIE CONNALL :
2108 E. 6TH ST. : This decision affects those claims shown
VANCOUVER, WA 98661-7760 : in the block below.

AMC409439
WEST CAMP GOLD #3

MINING CLAIMS DECLARED FORFEIT

The mining claims listed above have been declared forfeit as of September 1, 2013, for failure to timely file the required maintenance fee payment or small miner's maintenance fee waiver (waiver).

Claimants are required to pay an annual non-refundable maintenance fee of \$140 per 20 acres, or submit a waiver, on or before September 1 of each year. (In accordance with 43 CFR 1822.14, because September 1, 2013, fell on a Sunday and Monday was a holiday, the payment was due the next business day, September 3, 2013.) These requirements were established by 30 U.S.C. 28f-l, as amended, and 43 Code of Federal Regulations (CFR) 3834 and 3835.

Our records do not show receipt of a maintenance fee payment or small miner waiver filed on or before the due date. Therefore, the claims listed above are forfeit.

This decision does not relieve you of the liability for reclamation of all areas disturbed by your activities on lands covered by the subject mining claim(s) and/or site(s). After you complete the reclamation, you must notify the authorized officer of the appropriate surface managing agency so that the authorized officer may conduct a final site inspection and determine whether you may be released from liability. If you fail to reclaim the land to the satisfaction of the authorized officer, the surface management agency may cite you for noncompliance under its surface management regulations.

For land administered by the Bureau of Land Management (BLM), if you fail to reclaim the land to the satisfaction of the authorized officer as required in 43 CFR Subpart 3809, BLM will issue an order of noncompliance under 43 CFR 3809.601(a). If you fail to comply with the non-compliance order, BLM may take further action under 43 CFR 3809.604. Failure to conduct reclamation is a prohibited act that may subject you to criminal penalties. See 43 CFR 3809.605(h) and 43 CFR 3809.700.

Appeal Procedures

This decision may be appealed to the Interior Board of Land Appeals, Office of the Secretary, in accordance with the regulations contained in 43 CFR, Part 4, and the enclosed Form 1842-1. If an appeal is taken, your notice of appeal must be filed in this office (at the above address) within 30 days from receipt of this decision. The appellant has the burden of showing that the decision appealed from is in error.

If you wish to file a petition pursuant to regulation 43 CFR 4.21 (58 FR 4939, January 19, 1993) for a stay of the effectiveness of this decision during the time that your appeal is being reviewed by the Board, the petition for a stay must accompany your notice of appeal. A petition for a stay is required to show sufficient justification based on the standards listed below. Copies of the notice of appeal and petition for a stay **must** also be submitted to each party named in this decision and to the Interior Board of Land Appeals and to the appropriate Office of the Solicitor (see 43 CFR 4.413) at the same time the original documents are filed with this office. If you request a stay, you have the burden of proof to demonstrate that a stay should be granted.

Standards for Obtaining a Stay

Except as otherwise provided by law or other pertinent regulation, a petition for a stay of a decision pending appeal shall show sufficient justification based on the following standards:

- (1) The relative harm to the parties if the stay is granted or denied,
- (2) The likelihood of the appellant's success on the merits,
- (3) The likelihood of immediate and irreparable harm if the stay is not granted, and
- (4) Whether the public interest favors granting the stay.

Please include your AMC serial number(s) on all correspondence. If additional information is required, please call Rod Ebert at 602-417-9397.



Rebecca Heick
Group Administrator
Lands and Minerals

Enclosures:
Appeal Form 1842-1
Claimant Listing

THIS ATTACHMENT INCLUDES THE NAMES AND ADDRESSES OF ALL CO-OWNERS OF THE MINING CLAIMS LISTED,
WHICH ARE DECLARED FORFEITED AND CLOSED

CLAIM NUMBER	LEAD FILE NUMBER	CLAIM NAME	CLAIMANT NAME	ADDRESS	CITY	STATE	ZIP
AMC409439	AMC409434	WEST CAMP GOLD #3	CONNALL ERNIE	2108 E 6TH ST	VANCOUVER	WA	98661-7760
AMC409439	AMC409434	WEST CAMP GOLD #3	SCHUCK DAVID	5404 NE 121ST AVE UNIT S	VANCOUVER	WA	98682-6236



United States Department of the Interior

BUREAU OF LAND MANAGEMENT

Arizona State Office

One North Central Avenue, Suite 800

Phoenix, Arizona 85004-4427

www.blm.gov/az/

February 27, 2014



In Reply Refer To:
3800 (9310) RE
AMC409434

CERTIFIED MAIL - RETURN RECEIPT REQUESTED No. 7013 2250 0000 8721 7988

DECISION

DAVID SCHUCK :
5404 N.E. 121ST AVE. UNIT 5 : This decision affects those claims shown
VANCOUVER, WA 98682-6258 : in the block below.

AMC409439
WEST CAMP GOLD #3

MINING CLAIMS DECLARED FORFEIT

The mining claims listed above have been declared forfeit as of September 1, 2013, for failure to timely file the required maintenance fee payment or small miner's maintenance fee waiver (waiver).

Claimants are required to pay an annual non-refundable maintenance fee of \$140 per 20 acres, or submit a waiver, on or before September 1 of each year. (In accordance with 43 CFR 1822.14, because September 1, 2013, fell on a Sunday and Monday was a holiday, the payment was due the next business day, September 3, 2013.) These requirements were established by 30 U.S.C. 28f-1, as amended, and 43 Code of Federal Regulations (CFR) 3834 and 3835.

Our records do not show receipt of a maintenance fee payment or small miner waiver filed on or before the due date. Therefore, the claims listed above are forfeit.

This decision does not relieve you of the liability for reclamation of all areas disturbed by your activities on lands covered by the subject mining claim(s) and/or site(s). After you complete the reclamation, you must notify the authorized officer of the appropriate surface managing agency so that the authorized officer may conduct a final site inspection and determine whether you may be released from liability. If you fail to reclaim the land to the satisfaction of the authorized officer, the surface management agency may cite you for noncompliance under its surface management regulations.

SENDER: COMPLETE THIS SECTION

- Complete items 1, 2, and 3. Also complete item 4 if Restricted Delivery is desired.
- Print your name and address on the reverse so that we can return the card to you.
- Attach this card to the back of the mailpiece, or on the front if space permits.

1. Article Addressed to:

DAVID SCHUCK
 5404 N.E. 121ST AVE. UNIT 5
 VANCOUVER, WA 98682-6258
 9310/RE/AMC409434


SS# 4
 Line 26

2. Article Number
 (Transfer from service label)

7013 2250 0000 8721 7988

COMPLETE THIS SECTION ON DELIVERY

A. Signature



- Agent
 Addressee

B. Received by (Printed Name)

DAVID SCHUCK
 BLM AZ STATE OFFICE

C. Date of Delivery

03/14

D. Is delivery address different from item 1? YesIf YES, enter delivery address below: No

2014 MAR 17 P 3:01

PHOENIX, ARIZONA

3. Service Type


- Certified Mail® Priority Mail Express™
 Registered Return Receipt for Merchandise
 Insured Mail Collect on Delivery

4. Restricted Delivery? (Extra Fee) Yes

UNITED STATES POSTAL SERVICE

OR 970

14 MAR '14




First-Class Mail
Postage & Fees Paid
USPS
Permit No. G-10

PM 5 L

- Sender: Please print your name, address, and ZIP+4® in this box•

**U.S. DEPARTMENT OF THE INTERIOR
BUREAU OF LAND MANAGEMENT
ARIZONA STATE OFFICE
ONE NORTH CENTRAL AVENUE, SUITE 800
PHOENIX, AZ 85004-4427**



For land administered by the Bureau of Land Management (BLM), if you fail to reclaim the land to the satisfaction of the authorized officer as required in 43 CFR Subpart 3809, BLM will issue an order of noncompliance under 43 CFR 3809.601(a). If you fail to comply with the non-compliance order, BLM may take further action under 43 CFR 3809.604. Failure to conduct reclamation is a prohibited act that may subject you to criminal penalties. See 43 CFR 3809.605(h) and 43 CFR 3809.700.

Appeal Procedures

This decision may be appealed to the Interior Board of Land Appeals, Office of the Secretary, in accordance with the regulations contained in 43 CFR, Part 4, and the enclosed Form 1842-1. If an appeal is taken, your notice of appeal must be filed in this office (at the above address) within 30 days from receipt of this decision. The appellant has the burden of showing that the decision appealed from is in error.

If you wish to file a petition pursuant to regulation 43 CFR 4.21 (58 FR 4939, January 19, 1993) for a stay of the effectiveness of this decision during the time that your appeal is being reviewed by the Board, the petition for a stay must accompany your notice of appeal. A petition for a stay is required to show sufficient justification based on the standards listed below. Copies of the notice of appeal and petition for a stay **must** also be submitted to each party named in this decision and to the Interior Board of Land Appeals and to the appropriate Office of the Solicitor (see 43 CFR 4.413) at the same time the original documents are filed with this office. If you request a stay, you have the burden of proof to demonstrate that a stay should be granted.

Standards for Obtaining a Stay

Except as otherwise provided by law or other pertinent regulation, a petition for a stay of a decision pending appeal shall show sufficient justification based on the following standards:

- (1) The relative harm to the parties if the stay is granted or denied,
- (2) The likelihood of the appellant's success on the merits,
- (3) The likelihood of immediate and irreparable harm if the stay is not granted, and
- (4) Whether the public interest favors granting the stay.

Please include your AMC serial number(s) on all correspondence. If additional information is required, please call Rod Ebert at 602-417-9397.



Rebecca Heick
Group Administrator
Lands and Minerals

Enclosures:
Appeal Form 1842-1
Claimant Listing

THIS ATTACHMENT INCLUDES THE NAMES AND ADDRESSES OF ALL CO-OWNERS OF THE MINING CLAIMS LISTED,
WHICH ARE DECLARED FORFEITED AND CLOSED

CLAIM NUMBER	LEAD FILE NUMBER	CLAIM NAME	CLAIMANT NAME	ADDRESS	CITY	STATE	ZIP
AMC409439	AMC409434	WEST CAMP GOLD #3	CONNALL ERNIE	2108 E 6TH ST	VANCOUVER	WA	98661-7760
AMC409439	AMC409434	WEST CAMP GOLD #3	SCHUCK DAVID	5404 NE 121ST AVE UNIT S	VANCOUVER	WA	98682-6236



United States Department of the Interior



BUREAU OF LAND MANAGEMENT

Arizona State Office

One North Central Avenue, Suite 800

Phoenix, Arizona 85004-4427

www.blm.gov/az/

January 23, 2013

In Reply Refer To:
3800 (9310)
AMC409434

CERTIFIED MAIL - RETURN RECEIPT REQUESTED No. 7012 2210 0000 8740 8976

DECISION

MILLER KEITH, SILVANNA : This decision affects those claims shown
2155 W FARMDALE AVE UNIT 8 : in the block below:
MESA, AZ 85202-3878 :

AMC409436
LA PAZ PLACER #3

MINING CLAIMS DECLARED FORFEITED

The mining claims listed above have been declared forfeited for failure to file the required maintenance fee payment or small miner's maintenance fee waiver (waiver).

Claimants are required to pay an annual non-refundable maintenance fee of \$140, or submit a waiver, on or before September 1 of each year. These requirements were established by 30 (United States Code) 28-f-k, as amended, and 43 Code of Federal Regulations (CFR) 3834 and 3835.

Our records do not show receipt of a maintenance fee payment, or waiver received on or before September 1, 2012, for the 2013 assessment year, for the claims listed above. Therefore, the claims are forfeited.

This decision does not relieve you of the liability for reclamation of all areas disturbed by your activities on lands covered by the subject mining claim(s) and/or site(s). After you complete the reclamation, you must notify the authorized officer of the appropriate surface managing agency so that the authorized officer may conduct a final site inspection and determine whether you may be released from liability.

ENTERED INTO COMPUTEF

2/22/2013
[Signature]

SENDER: COMPLETE THIS SECTION

- Complete items 1, 2, and 3. Also complete item 4 if Restricted Delivery is desired.
- Print your name and address on the reverse so that we can return the card to you.
- Attach this card to the back of the mailpiece, or on the front if space permits.

1. Article Addressed to:

MILLER KEITH, SILVANNA
 2155 W FARMDALE AVE UNIT 8
 MESA, AZ 85202-3878

AMC409434 (AZ931-TS)

2. Article Number

(Transfer from service label)

7012 2210 0000 8740 35 8928

COMPLETE THIS SECTION ON DELIVERY

A. Signature

X *Keith Miller*

 Agent Addressee

B. Received by (Printed Name)

Keith Miller

C. Date of Delivery

1-26-13

D. Is delivery address different from item 1? YesIf YES, enter delivery address below: No

*728 E Vanhove
 Chandler, AZ 85225*

3. Service Type

 Certified Mail Express Mail Registered Return Receipt for Merchandise Insured Mail C.O.D.

4. Restricted Delivery? (Extra Fee)

 Yes

UNITED STATES POSTAL SERVICE



First-Class Mail
Postage & Fees Paid
USPS
Permit No. G-10

- Sender: Please print your name, address, and ZIP+4 in this box •

**Bureau of Land Management
Arizona State Office (AZ931-TS)
One North Central Avenue, Ste 800
Phoenix, AZ 85004-4427**



If you fail to reclaim the land to the satisfaction of the authorized officer, the surface management agency may cite you for noncompliance under its surface management regulations.

For land administered by the Bureau of Land Management (BLM), if you fail to reclaim the land to the satisfaction of the authorized officer as required in 43 CFR Subpart 3809, BLM will issue an order of noncompliance under 43 CFR 3809.601(a). If you fail to comply with the noncompliance order, BLM may take further action under 43 CFR 3809.604. Failure to conduct reclamation is a prohibited act that may subject you to criminal penalties. See 43 CFR 3809.605(h) and 43 CFR 3809.700.

Appeal Procedures

This decision may be appealed to the Interior Board of Land Appeals, Office of the Secretary, in accordance with the regulations contained in 43 CFR, Part 4, and the enclosed Form 1842-1. If an appeal is taken, your notice of appeal must be filed in this office (at the above address) within 30 days from receipt of this decision. The appellant has the burden of showing that the decision appealed from is in error.


If you wish to file a petition pursuant to regulation 43 CFR 4.21 (58 FR 4939, January 19, 1993) for a stay of the effectiveness of this decision during the time that your appeal is being reviewed by the Board, the petition for a stay must accompany your notice of appeal. A petition for a stay is required to show sufficient justification based on the standards listed below. Copies of the notice of appeal and petition for a stay must also be submitted to each party named in this decision and to the Interior Board of Land Appeals and to the appropriate Office of the Solicitor (see 43 CFR 4.413) at the same time the original documents are filed with this office. If you request a stay, you have the burden of proof to demonstrate that a stay should be granted.

Standards for Obtaining a Stay

Except as otherwise provided by law or other pertinent regulation, a petition for a stay of a decision pending appeal shall show sufficient justification based on the following standards:

- (1) The relative harm to the parties if the stay is granted or denied,
- (2) The likelihood of the appellant's success on the merits,
- (3) The likelihood of immediate and irreparable harm if the stay is not granted, and
- (4) Whether the public interest favors granting the stay.

Please include your AMC serial number(s) on all correspondence. If additional information is required, please call Tony Smith @ 602-417-9355.



Rebecca Heick
Group Administrator
Lands and Minerals

Enclosure
Appeal Form 1842-1



United States Department of the Interior



BUREAU OF LAND MANAGEMENT
Arizona State Office
One North Central Avenue, Suite 800
Phoenix, Arizona 85004-4427
www.blm.gov/az/

January 17, 2013

In Reply Refer To:
3800 (9310) RE
AMC409434

CERTIFIED MAIL - RETURN RECEIPT REQUESTED No. 7012 2210 0000 8740 6880

DECISION

METTER PRESTON FALK; SUTHERLAND LORI JANE

PO BOX 1531

MENDOCINO, CA 95460-1531

: This decision affects those claims shown
: in the block below:

AMC409440
WEST CAMP GOLD #4

MINING CLAIMS DECLARED FORFEITED

The mining claims listed above have been declared forfeited for failure to file the required maintenance fee payment or small miner's maintenance fee waiver (waiver).

Claimants are required to pay an annual non-refundable maintenance fee of \$140, or submit a waiver, on or before September 1 of each year. These requirements were established by 30 (United States Code) 28-f-k, as amended, and 43 Code of Federal Regulations (CFR) 3834 and 3835.

Our records do not show receipt of a maintenance fee payment, or waiver received on or before September 1, 2012, for the 2013 assessment year, for the claims listed above. Therefore, the claims are forfeited.

This decision does not relieve you of the liability for reclamation of all areas disturbed by your activities on lands covered by the subject mining claim(s) and/or site(s). After you complete the reclamation, you must notify the authorized officer of the appropriate surface managing agency so that the authorized officer may conduct a final site inspection and determine whether you may be released from liability.

SENDER: COMPLETE THIS SECTION

- Complete items 1, 2, and 3. Also complete item 4 if Restricted Delivery is desired.
- Print your name and address on the reverse so that we can return the card to you.
- Attach this card to the back of the mailpiece, or on the front if space permits.

1. Article Addressed to:

METTER PRESTON FALK; SUTHERLAND
 LORI JANE
 PO BOX 1531
 MENDOCINO, CA 95460-1531
 AMC409434 (AZ931-RE)

 2. Article Number
 (Transfer from service label)

7012 2210 0000 8740 6880

COMPLETE THIS SECTION ON DELIVERY

A. Signature

X



-
- Agent
-
-
- Addressee

B. Received by (Printed Name)

Preston Metter

C. Date of Delivery

D. Is delivery address different from item 1? Yes

If YES, enter delivery address below:

 No

2013 FEB 11 P 3:41

PHOENIX, ARIZONA




3. Service Type

-
- Certified Mail
-
- Express Mail
-
-
- Registered
-
- Return Receipt for Merchandise
-
-
- Insured Mail
-
- C.O.D.

4. Restricted Delivery? (Extra Fee)

 Yes

UNITED STATES POSTAL SERVICE



First-Class Mail
Postage & Fees Paid
USPS
Permit No. G-10

- Sender: Please print your name, address, and ZIP+4 in this box •

**Bureau of Land Management
Arizona State Office (AZ931-RE)
One North Central Avenue, Ste 800
Phoenix, AZ 85004-4427**



If you fail to reclaim the land to the satisfaction of the authorized officer, the surface management agency may cite you for noncompliance under its surface management regulations.

For land administered by the Bureau of Land Management (BLM), if you fail to reclaim the land to the satisfaction of the authorized officer as required in 43 CFR Subpart 3809, BLM will issue an order of noncompliance under 43 CFR 3809.601(a). If you fail to comply with the noncompliance order, BLM may take further action under 43 CFR 3809.604. Failure to conduct reclamation is a prohibited act that may subject you to criminal penalties. See 43 CFR 3809.605(h) and 43 CFR 3809.700.

Appeal Procedures

This decision may be appealed to the Interior Board of Land Appeals, Office of the Secretary, in accordance with the regulations contained in 43 CFR, Part 4, and the enclosed Form 1842-1. If an appeal is taken, your notice of appeal must be filed in this office (at the above address) within 30 days from receipt of this decision. The appellant has the burden of showing that the decision appealed from is in error.


If you wish to file a petition pursuant to regulation 43 CFR 4.21 (58 FR 4939, January 19, 1993) for a stay of the effectiveness of this decision during the time that your appeal is being reviewed by the Board, the petition for a stay must accompany your notice of appeal. A petition for a stay is required to show sufficient justification based on the standards listed below. Copies of the notice of appeal and petition for a stay **must** also be submitted to each party named in this decision and to the Interior Board of Land Appeals and to the appropriate Office of the Solicitor (see 43 CFR 4.413) at the same time the original documents are filed with this office. If you request a stay, you have the burden of proof to demonstrate that a stay should be granted.

Standards for Obtaining a Stay

Except as otherwise provided by law or other pertinent regulation, a petition for a stay of a decision pending appeal shall show sufficient justification based on the following standards:

- (1) The relative harm to the parties if the stay is granted or denied,
- (2) The likelihood of the appellant's success on the merits,
- (3) The likelihood of immediate and irreparable harm if the stay is not granted, and
- (4) Whether the public interest favors granting the stay.

Please include your AMC serial number(s) on all correspondence. If additional information is required, please call Rod Ebert at 602-417-9397.


Rebecca Heick
Group Administrator
Lands and Minerals

Enclosure
Appeal Form 1842-1



United States Department of the Interior



BUREAU OF LAND MANAGEMENT

Arizona State Office

One North Central Avenue, Suite 800

Phoenix, Arizona 85004-4427

www.blm.gov/az/

November 2, 2012

In Reply Refer To:

3800 (9310) AT

AMC409434

CERTIFIED MAIL – RETURN RECEIPT REQUEST 7012 2210 0000 8675 3343

NOTICE

GAMEL GLEN, PIK YEE
74464 APIARY RD
RAINIER, OR 97048

This Notice Affects Those Claims
Shown in the Block Below.

AMC409435

LA PAZ PLACER #2

2013 Maintenance Fees - Additional Fees Required

Your maintenance fee payment for the 2013 assessment year, in the amount of \$140 per claim, for the placer claims listed above, has been received and is insufficient. **The total due on your claim(s) is: \$\$140.**

In accordance with the Consolidated Appropriations Act of 2012, Public Law 112-74 (125 Stat 1047), and FR44155-44158 (2012) Congress changed the way maintenance fees for placer mining claims are assessed. Instead of charging the maintenance fee on a per-claim basis, Congress stated that the fee, which is currently \$140, will be assessed on each 20 acre parcel of a placer claim or portion thereof.

Insufficient payment of the annual maintenance fee for the 2013 assessment year is a curable defect. **Therefore you are required to do one of the following within 30 days of receipt of this notice or your claim(s) will be declared forfeited:** 1) submit additional fees of \$140 per 20-acres or portion thereof based on the full acreage of the claim, or 2) amend the claim(s) to reduce the acres so a lesser fee is due and submit any additional fees due; or 3) relinquish the claim(s) in their entirety, in which case BLM will refund the maintenance fees you have already paid for the 2013 assessment year.

If you choose to amend the claims to reduce the acres, you must submit an amended location notice for each claim, with an accurate description and dimensions of the reduced claim, along with a map depicting the reduced claim, and a \$10 processing fee per amendment. An amendment must also be recorded at the county. If the amended claim contains more than 20 acres, calculate the additional fees due and submit those fees with the amendment(s).

pd \$140 11/26/12 AT

SENDER: COMPLETE THIS SECTION

- Complete items 1, 2, and 3. Also complete item 4 if Restricted Delivery is desired.
- Print your name and address on the reverse so that we can return the card to you.
- Attach this card to the back of the mailpiece, or on the front if space permits.

1. Article Addressed to:

GAMEL GLEN, PIKYEE
74464 APIARY RD
RAINIER, OR 97048

AMC409435

2. Article Number


(Transfer from service label)

7012 2210 0000 8675 3343

COMPLETE THIS SECTION ON DELIVERY

A. Signature

X


 Agent Addressee

B. Received by (Printed Name)

G. HODINIX, ARIZONA
Gamel

C. Date of Delivery

11-9-12

D. Is delivery address different from item 1? Yes

If YES, enter delivery address below:

 No

3. Service Type


 Certified Mail Express Mail Registered Return Receipt for Merchandise Insured Mail C.O.D.

4. Restricted Delivery? (Extra Fee)

 Yes

RECEIVED
STATE OFFICE
NOV 14 AM 11:22
PHOENIX, ARIZONA

UNITED STATES POSTAL SERVICE




First-Class Mail
Postage & Fees Paid
USPS
Permit No. G-10

- Sender: Please print your name, address, and ZIP+4 in this box •

Bureau of Land Management
Arizona State Office (AZ931-AT)
One North Central Avenue, Ste 800
Phoenix, AZ 85004-4427



Please include your Arizona Mining Claim (AMC) serial number(s) and claim name(s) when submitting the additional fees, and note that you are paying additional fees due. If additional information is required, please contact Amy Thrower at 602-417-9334.

A handwritten signature in cursive script that reads "Rebecca Heick".

Rebecca Heick
Group Administrator
Lands and Minerals



United States Department of the Interior



BUREAU OF LAND MANAGEMENT

Arizona State Office

One North Central Avenue, Suite 800

Phoenix, Arizona 85004-4427

www.blm.gov/az/

November 2, 2012

In Reply Refer To:

3800 (9310) AT

AMC409434

CERTIFIED MAIL – RETURN RECEIPT REQUEST 7012 2210 0000 8675 3190

NOTICE

FARRELL GERALD; BINTER GRACE

W10888 LORI LN

CRIVITZ, WI 54114

This Notice Affects Those Claims
Shown in the Block Below.

AMC409437

WEST CAMP GOLD #1

2013 Maintenance Fees - Additional Fees Required

Your maintenance fee payment for the 2013 assessment year, in the amount of \$140 per claim, for the placer claims listed above, has been received and is insufficient. **The total due on your claim(s) is: \$\$140.**

In accordance with the Consolidated Appropriations Act of 2012, Public Law 112-74 (125 Stat 1047), and FR44155-44158 (2012) Congress changed the way maintenance fees for placer mining claims are assessed. Instead of charging the maintenance fee on a per-claim basis, Congress stated that the fee, which is currently \$140, will be assessed on each 20 acre parcel of a placer claim or portion thereof.

Insufficient payment of the annual maintenance fee for the 2013 assessment year is a curable defect. **Therefore you are required to do one of the following within 30 days of receipt of this notice or your claim(s) will be declared forfeited:** 1) submit additional fees of \$140 per 20-acres or portion thereof based on the full acreage of the claim, or 2) amend the claim(s) to reduce the acres so a lesser fee is due and submit any additional fees due; or 3) relinquish the claim(s) in their entirety, in which case BLM will refund the maintenance fees you have already paid for the 2013 assessment year.

If you choose to amend the claims to reduce the acres, you must submit an amended location notice for each claim, with an accurate description and dimensions of the reduced claim, along with a map depicting the reduced claim, and a \$10 processing fee per amendment. An amendment must also be recorded at the county. If the amended claim contains more than 20 acres, calculate the additional fees due and submit those fees with the amendment(s).

pd \$140 11/15/12 AT

SENDER: COMPLETE THIS SECTION

- Complete items 1, 2, and 3. Also complete item 4 if Restricted Delivery is desired.
- Print your name and address on the reverse so that we can return the card to you.
- Attach this card to the back of the mailpiece, or on the front if space permits.

1. Article Addressed to:

FARRELL GERALD; BINTER GRACE
 W10888 LORI LN
 CRIVITZ, WI 54114

AMC409437

2. Article Number

(Transfer from service label)

7012 2210 0000 8675 3190

COMPLETE THIS SECTION ON DELIVERY

A. Signature

X *Gerald A. Farrell* Agent
 Addressee

B. Received by (Printed Name)

Gerald A. Farrell

C. Date of Delivery

11-9-12

D. Is delivery address different from item 1? Yes
 If YES, enter delivery address below: No

3. Service Type

- Certified Mail Express Mail
 Registered Return Receipt for Merchandise
 Insured Mail C.O.D.

4. Restricted Delivery? (Extra Fee)


 Yes

RECEIVED
 STATE OFFICE
 11-14 A 11:21
 PHOENIX, ARIZONA

UNITED STATES POSTAL SERVICE

GREEN BAY WI 530

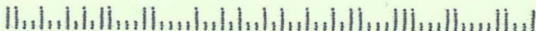
09 NOV 2012 PM 3 L




First-Class Mail
Postage & Fees Paid
USPS
Permit No. G-10

- Sender: Please print your name, address, and ZIP+4 in this box •

Bureau of Land Management
Arizona State Office (AZ931-AT)
One North Central Avenue, Ste 800
Phoenix, AZ 85004-4427



Please include your Arizona Mining Claim (AMC) serial number(s) and claim name(s) when submitting the additional fees, and note that you are paying additional fees due. If additional information is required, please contact Amy Thrower at 602-417-9334.



Rebecca Heick
Group Administrator
Lands and Minerals

April 27, 2012

In Reply Refer To:
3800 (9310) AT
AMC409434

CERTIFIED MAIL – RETURN RECEIPT REQUESTED NO. 7011 2970 0001 8020 5942

DECISION

Azimuth Investments LLC
2010 Purple Martin Drive
Killeen, TX 76542

This Notice Affects Those Claims
Shown in the Block Below.

AMC409438
West Camp Gold #2

Mining Claims Declared Forfeited
Excess Acres

In accordance with 43 CFR 3830.94, the mining claims listed above are hereby declared forfeited for the reason indicated below.

You received a Notice requiring that the claims listed above be amended due to excess acres. The amendments were required to be filed within 30 days of the date you received the Notice. The 30 day timeframe allowed has expired and no amendments have been received.

This decision does not relieve you of the liability for reclamation of all areas disturbed by your activities on land encompassed by your mining claim(s) and/or site(s). After you complete the reclamation, you must notify the authorized officer of the appropriate surface managing agency so that the authorized officer may conduct a final site inspection and determine whether you may be released from liability. If you fail to reclaim the land to the satisfaction of the authorized officer, the surface management agency may cite you for noncompliance under its surface management regulations.

SENDER: COMPLETE THIS SECTION

- Complete items 1, 2, and 3. Also complete item 4 if Restricted Delivery is desired.
- Print your name and address on the reverse so that we can return the card to you.
- Attach this card to the back of the mailpiece, or on the front if space permits.

1. Article Addressed to:


Azimuth Investments LLC
 2010 Purple Martin Drive
 Killeen, TX 76542
 9310 AT AMC409434

 2. Article Number
 (Transfer from service label)

7011 2970 0001 8020 5942


COMPLETE THIS SECTION ON DELIVERY

A. Signature




-
- Agent
-
-
- Addressee

B. Received by (Printed Name)



C. Date of Delivery

- D. Is delivery address different from item 1?
-
- Yes
-
- If YES, enter delivery address below:
-
- No




3. Service Type

-
- Certified Mail
-
- Express Mail
-
-
- Registered
-
- Return Receipt for Merchandise
-
-
- Insured Mail
-
- C.O.D.

4. Restricted Delivery? (Extra Fee) Yes

UNITED STATES POSTAL SERVICE



First-Class Mail
Postage & Fees Paid
USPS
Permit No. G-10

- Sender: Please print your name, address, and ZIP+4 in this box •

AZ
AZ
9931


AZ
931

U.S. DEPARTMENT OF THE INTERIOR
BUREAU OF LAND MANAGEMENT
ARIZONA STATE OFFICE
ONE NORTH CENTRAL AVE. SUITE 800
PHOENIX, ARIZONA 85004-4427

PHOENIX, ARIZONA

2012 MAY -7 AM 7:35

RECEIVED
BLM AZ STATE OFFICE



For land administered by the BLM, if you fail to reclaim the land to the satisfaction of the authorized officer as required in 43 CFR Subpart 3809, the BLM will issue an order of noncompliance under 43 CFR 3809.601(a). If you fail to comply with the noncompliance order, the BLM may take further action under 43 CFR 3809.604. Failure to conduct reclamation is a prohibited act that may subject you to criminal penalties. See 43 CFR 3809.605(h) and 43 CFR 3809.700. If your occupancy has been terminated and you fail to remove structures, material, and equipment, and any personal property in accordance with the regulations in 43 CFR 3715.5-1, the BLM may dispose of the property. In accordance with 43 CFR 3715.5-2, you will remain liable for the costs the BLM incurs in removing and disposing of the property.

This decision may be appealed to the Interior Board of Land Appeals, Office of the Secretary, in accordance with the regulations contained in 43 CFR, Part 4 and the enclosed Form 1842-1. If an appeal is taken, your notice of appeal must be filed in this office (at the above address) within 30 days from receipt of this decision. The appellant has the burden of showing that the decision appealed from is in error.

If you wish to file a petition pursuant to regulation 43 CFR 4.21 (58 FR 4939, January 19, 1993), for a stay of the effectiveness of this decision during the time that your appeal is being reviewed by the Board, the petition for a stay must accompany your notice of appeal. A petition for a stay is required to show sufficient justification based on the standards listed below. Copies of the notice of appeal and petition for a stay must also be submitted to each party named in this decision and to the Interior Board of Land Appeals and to the appropriate Office of the Solicitor (see 43 CFR 4.413) at the same time the original documents are filed with this office. If you request a stay, you have the burden of proof to demonstrate that a stay should be granted.

Standards for Obtaining a Stay

Except as otherwise provided by law or other pertinent regulation, a petition for a stay of a decision pending appeal shall show sufficient justification based on the following standards:

- (1) The relative harm to the parties if the stay is granted or denied,
- (2) The likelihood of the appellant's success on the merits,
- (3) The likelihood of immediate and irreparable harm if the stay is not granted, and
- (4) Whether the public interest favors granting the stay.

If additional information is required, please contact Amy Thrower at 602-417-9334. Please include your AMC serial number(s) on all correspondence.

/s/ Rebecca Heick

Rebecca Heick
Group Administrator
Lands and Minerals

Enclosure

AThrower:lm:042712

March 2, 2012

In Reply Refer To:
3800 (9310) AT
AMC409434

CERTIFIED MAIL – RETURN RECEIPT REQUESTED NO. 7011 2970 0001 8020 9483

NOTICE

Azimuth Investments LLC
2010 Purple Martin Drive
Killeen, TX 76542

This Notice Affects Those Claims
Shown in the Block Below.

AMC409438
West Camp Gold #2

Transfer of Association Placer Mining Claims
Amendments Required

The Bureau of Land Management (BLM) Arizona State Office received a conveyance document transferring ownership of the above listed mining claims.

The mining claims being transferred are association placer mining claims. The claims are being transferred to a smaller number of claimants than originally located the claims.

In accordance with 43 CFR 3833.33, you may transfer, sell, or otherwise convey an association placer mining claim at any time to an EQUAL or greater number of mining claimants. If you want to transfer an association placer claim to an individual or an association that is smaller in number than the association that located the claim you – a) must have discovered a valuable mineral deposit before the transfer; or b) upon notice from BLM, you must reduce the acreage of the claim so that you meet the 20-acre per locator limit.

SENDER: COMPLETE THIS SECTION

- Complete items 1, 2, and 3. Also complete item 4 if Restricted Delivery is desired.
- Print your name and address on the reverse so that we can return the card to you.
- Attach this card to the back of the mailpiece, or on the front if space permits.

1. Article Addressed to:

Azimuth Investments LLC
 2010 Purple Martin Drive
 Killeen, TX 76542
 9310 AT AMC4009434

2. Article Number

(Transfer from service label)

7011 2970 0001 8020 9483

COMPLETE THIS SECTION ON DELIVERY

A. Signature

X *Melinda Beussobor* Agent
 Addressee

B. Received by (Printed Name)

Melinda Beussobor Agent
 Addressee

C. Date of Delivery

3/6/12

D. Is delivery address different from item 1?

 Yes

If YES, enter delivery address below:

 No

3. Service Type

 Certified Mail Express Mail Registered Return Receipt for Merchandise Insured Mail C.O.D.

4. Restricted Delivery? (Extra Fee)

 Yes

UNITED STATES POSTAL SERVICE

WACO TEXAS
ROD GRANDE DISTRICT
05 MAR 2012 PM 1

First-Class Mail
Postage & Fees Paid
USPS
Permit No. G-10

- Sender: Please print your name, address, and ZIP+4 in this box •

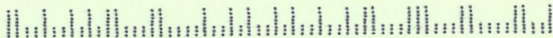
RECEIVED
BLM AZ STATE OFFICE

2012 MAR -9 PM 2: 14

PHOENIX, ARIZONA

BUREAU OF LAND MANAGEMENT
ARIZONA STATE OFFICE
ONE NORTH CENTRAL AVENUE
SUITE 800
PHOENIX, AZ 85004-2203

4+4427



By law, each individual claimant is allowed to hold a maximum of 20 acres per claim. A corporation is considered to be a single entity that is allowed to hold a maximum of 20 acres per claim. BLM is therefore requiring that an amendment be filed for each claim listed above, in accordance with 43 CFR 3833.33, reducing the claim to 20 acres, the appropriate acreage to meet the 20-acre per claimant limit, as is authorized by law.

There is a \$10 BLM processing fee for each amendment. The amendments must also be filed with the county. We must receive the amendments within 30 days of your receipt of this notice. If the amendments are not received within the 30-day timeframe the mining claims will be declared null and void.

If additional information is required, please contact Amy Thrower, Land Law Examiner, at 602-417-9334. Please include your AMC serial number(s) on all correspondence.

/s/ Rebecca Heick

Rebecca Heick
Group Administrator
Lands and Minerals

AThrower:lm:030212

NOTICE!!

These documents have been scanned!

Do not place un-scanned documents beneath this notice!

Do not remove this notice from this file!

GPO Jacket No. 560-102
Print Order 61540
Rise Business Services, LLC
Job=AZ15 5/16/2019



Box Number= AZ15056



Claim Begin-End: AMC409434-AMC409440

3 Transfers



AZ15056-2

AMC409378-AMC410492

Amc 413772

Amc 413527

Amc 409434

When recorded please return to:
Carl Feathers Jr.
12170 Arcola
Livonia, MI 48150

QUITCLAIM DEED

THIS QUITCLAIM DEED, Executed this 23rd day of April, 2012, by first parties Steve Karolyi and Tina Lilly whose address is P.O. Box 74353, Phoenix, AZ 85087, to second parties Carl Feathers Jr., and Carl Feathers Sr. whose address is 12170 Arcola., Livonia, MI 48150.

WITNESSETH, That the said first party, for good consideration and for the sum of \$10.00 paid by the second party, the receipt hereby acknowledged, does hereby remise, release and quitclaim unto the second party forever, all the right, title, interest and claim which the first party has in and to the following described lode mining claim, in the County of La Paz, State of Arizona, to wit:

AMC # 413781 Gold Rush #1

Exempt per ARS 11-1134 A6

In WITNESS WHEREOF, the said first party has signed and sealed these presents the day and year first above written.

Signed, sealed and delivered:


Steve Karolyi



Tina Lilly


State of Arizona } Arizona
County of } Maricopa

RECEIVED
CLIMATE STATE OFFICE
2012 APR 23 P 2:0
PHOENIX, ARIZONA

On this 23 day of April, 2012 before me Steve Karolyi and Tina Lilly personally appeared, and proved to me on the basis of satisfactory evidence to be the person whose name is subscribed to the within instrument and acknowledged to me that he executed the same in his authorized capacity, and that his signature on the instrument the person, or the entity upon behalf of which the person acted, executed the instrument.

ACKNOWLEDGED by my hand and official notary seal.


Signature



ENTERED INTO COMPUTER

5/24/12 AT

21.

When recorded please return to:
John Silva
8318 McConnell Ave
Westchester, CA 90045-2722

QUITCLAIM DEED

THIS QUITCLAIM DEED, Executed this 12th day of March 2012, by first parties Steve Karolyi and Tina Lilly, whose address is P.O Box 74353, Phoenix, Az 85087 to second parties, John Silva and Veronica Flores, whose address is 8318 McConnell Ave., Westchester, CA 90045.


WITNESSETH, That the said first party, for good consideration and for the sum of \$10.00 paid by the second party, the receipt hereby acknowledged, does hereby remise, release and quitclaim unto the second party forever, all the right, title, interest and claim which the first party has in and to the following described placer mining claim, in the County of Maricopa, State of Arizona, to wit:

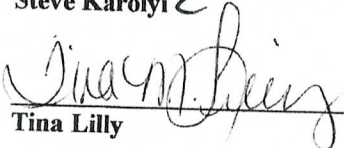
AMC # 413532 Vulture West Gold #3

Exempt per ARS 11-1134 A6

In WITNESS WHEREOF, the said first party has signed and sealed these presents the day and year first above written.

Signed, sealed and delivered:


Steve Karolyi



Tina Lilly

State of Arizona } Arizona
County of } Maricopa

On this 23 day of April, 2012 before me Steve Karolyi and Tina Lilly personally appeared, and proved to me on the basis of satisfactory evidence to be the person whose name is subscribed to the within instrument and acknowledged to me that he executed the same in his authorized capacity, and that his signature on the instrument the person, or the entity upon behalf of which the person acted, executed the instrument.

ACKNOWLEDGED by my hand and official notary seal.


Signature



RECEIVED
CLIMATE STATE OFFICE
2012 APR 23 P 2:06
PHOENIX, ARIZONA

ENTERED INTO COMPUTER
5/24/12 AT

Handwritten initials

When recorded please return to:
Glen Gamel
74464 Apiary Rd
Rainier, OR 97048-2901

QUITCLAIM DEED

THIS QUITCLAIM DEED, Executed this 23rd day of April 2012, by first parties Steve Karolyi and Kenneth Moore whose address is P.O. Box 74353, Phoenix, AZ 85087, to second parties Glen Gamel and Pik Yee Gamel, whose address is 74464 Apiary Rd., Rainier, OR 97048.



WITNESSETH, that the said first party, for good consideration and for the sum of \$10.00 paid by the second party, the receipt hereby acknowledged, does hereby remise, release and quitclaim unto the second party forever, all the right, title, interest and claim which the first party has in and to the following described lode mining claim, in the County of La Paz, State of Arizona, to wit:

AMC # 409435 La Paz Placer #2

Exempt per ARS 11-1134 A6

In WITNESS WHEREOF, the said first party has signed and sealed these presents the day and year first above written.

Signed, sealed and delivered:

 Steve Karolyi
 Kenneth Moore


State of Arizona } Arizona
County of } Maricopa

RECEIVED
CLIMATE STATE OFFICE
2012 APR 23 P 2:06
PHOENIX, ARIZONA

On this 23 day of April, 2012 before me Steve Karolyi personally appeared, and proved to me on the basis of satisfactory evidence to be the person whose name is subscribed to the within instrument and acknowledged to me that he executed the same in his authorized capacity, and that his signature on the instrument the person, or the entity upon behalf of which the person acted, executed the instrument.

ACKNOWLEDGED by my hand and official notary seal.


Signature



ENTERED INTO COMPUTER

5/24/12 AT

Handwritten initials

When recorded please return to:
Clayton Amb
13728 Shirley Dr.
Burnsville, MN 55337

QUITCLAIM DEED

THIS QUITCLAIM DEED, Executed this 23rd day of April 2012, by first parties Steve Karolyi and Kenneth Moore whose address is P.O. Box 74353, Phoenix, AZ 85087, to second parties Clayton Amb and Leslie Amb whose address is 7914 Northern Oak St., Melbourne, FL 32904-3353 .


WITNESSETH, That the said first party, for good consideration and for the sum of \$10.00 paid by the second party, the receipt hereby acknowledged, does hereby remise, release and quitclaim unto the second party forever, all the right, title, interest and claim which the first party has in and to the following described placer mining claim, in the County of Pinal, State of Arizona, to wit:


AMC # 406086 Superstition #5 NE ¼ of NE ¼ Sec. 19 T1S R12E (projected) GSRB&M

Exempt per ARS 11-1134 A6

In WITNESS WHEREOF, the said first party has signed and sealed these presents the day and year first above written.

Signed, sealed and delivered:



Steve Karolyi


Kenneth Moore

RECEIVED
CLAYTON STATE OFFICE
2012 APR 23 P 2:06
PHOENIX, ARIZONA


State of Arizona } Arizona
County of } Maricopa

On this 23 day of April, 2012 before me Steve Karolyi and Kenneth Moore personally appeared, and proved to me on the basis of satisfactory evidence to be the person whose name is subscribed to the within instrument and acknowledged to me that he executed the same in his authorized capacity, and that his signature on the instrument the person, or the entity upon behalf of which the person acted, executed the instrument.

ACKNOWLEDGED by my hand and official notary seal.



Signature



ENTERED INTO COMPUTER
5/24/12 AT

When recorded please return to:
Brian Marlin
6515 E Rustic Dr
Mesa, AZ 85215-2941

QUITCLAIM DEED

THIS QUITCLAIM DEED, Executed this 23rd day of April 2012, by first parties Steve Karolyi and Tina Lilly, whose address is P.O Box 74353, Phoenix, Az 85087 to second parties, Brian Marlin and Dennis Smith, whose address is 6515 E. Rustic Dr., Mesa, AZ 85215.

WITNESSETH, That the said first party, for good consideration and for the sum of \$10.00 paid by the second party, the receipt hereby acknowledged, does hereby remise, release and quitclaim unto the second party forever, all the right, title, interest and claim which the first party has in and to the following described placer mining claim, in the County of Maricopa, State of Arizona, to wit:


AMC # 413530 Box Wash Gold #1

Exempt per ARS 11-1134 A6

In WITNESS WHEREOF, the said first party has signed and sealed these presents the day and year first above written.

Signed, sealed and delivered:


Steve Karolyi


Tina Lilly


RECEIVED
FILM AZ STATE OFFICE
2012 APR 23 P 2:06
PHOENIX, ARIZONA

State of Arizona } Arizona
County of } Maricopa

On this 23 day of April, 2012 before me Steve Karolyi and Tina Lilly personally appeared, and proved to me on the basis of satisfactory evidence to be the person whose name is subscribed to the within instrument and acknowledged to me that he executed the same in his authorized capacity, and that his signature on the instrument the person, or the entity upon behalf of which the person acted, executed the instrument.

ACKNOWLEDGED by my hand and official notary seal.


Signature



ENTERED INTO COMPUTER

5/24/12 AT

2/11

United States Department of the Interior
 Bureau of Land Management
 LANDS/RECREATION & PLANNING
 ONE N CENTRAL AVE
 PHOENIX, AZ 85004 -2203
 Phone: 602-417-9200

Receipt

No: 2555173

Transaction #: 2634137		ENTERED INTO COMPUTER
Date of Transaction: 04/23/2012		
CUSTOMER:		MAY 24 2012
STEVE KAROLYI PO BOX 74353 PHOENIX,AZ 85087-1006 US		

LINE #	QTY	DESCRIPTION	REMARKS	UNIT PRICE	TOTAL
1	1.00	LOCATABLE MINERALS / MINING CLAIMS-NOT NEW-UNADJUD,ONE AUTH NO. ONLY / MINING CLAIM MONEY RECEIVED CASES: AMC413781/\$100.00	TRF (10)	- n/a -	100.00
TOTAL:					\$100.00

PAYMENT INFORMATION			
1	AMOUNT:	100.00	POSTMARKED: N/A
	TYPE:	CHECK	RECEIVED: 04/23/2012
	CHECK NO:	8113	
	NAME:	KAROLYI, STEVE PO BOX 74353 PHOENIX AZ 85087-1006 US	

REMARKS

This receipt was generated by the automated BLM Collections and Billing System and is a paper representation of a portion of the official electronic record contained therein.

When recorded please return to:
Steve Karolyi
P.O Box 74353
Phoenix, AZ 85087

Amc 414237
Amc 405034
Amc 391050
Amc 409434
Amc 413527
~~Amc 413527~~

QUITCLAIM DEED

THIS QUITCLAIM DEED, Executed this 8th day of December, 2011, by first parties and Rex Sheeley and Deborah Sheeley whose address is 8808 W. 225 S., Lot 22, Kimmell, IN 46760-9746 to second parties Steve Karolyi whose address is P.O Box 74353, Phoenix, AZ 85087 and Tina Lilly whose address is 48412 N. Black Canyon Hwy #123, New River, AZ 85087.

WITNESSETH, that the said first party, for good consideration and for the sum of \$10.00 paid by the second party, the receipt hereby acknowledged, does hereby remise, release and quitclaim unto the second party forever, all the right, title, interest and claim which the first party has in and to the following described placer mining claims, in the County of Maricopa, State of Arizona, to wit:

AMC # 405034 Big Moon Gold NE ¼ of the SE ¼ Section 3 T3N R7W GSB&M

Exempt per ARS 11-1134 A6

In WITNESS WHEREOF, the said first party has signed and sealed these presents the day and year first above written.

Signed, sealed and delivered:

Rex A Sheeley Rex Sheeley

Deborah Sheeley Deborah Sheeley

State of Indiana

County of Kosciusko

PHOENIX, AZ

2012 MAR 12 P 2:59

RECEIVED
B.L.M. AZ STATE OFFICE

On this 8 day of March, 2012 before me Rex Sheeley and Deborah Sheeley, personally appeared, and proved to me on the basis of satisfactory evidence to be the person whose name is subscribed to the within instrument and acknowledged to me that he executed the same in his authorized capacity, and that his signature on the instrument the person, or the entity upon behalf of which the person acted, executed the instrument.

ACKNOWLEDGED by my hand and official notary seal.

Lindsey Argerbright
Signature Lindsey Argerbright

Comm exp - 4-18-2016

ENTERED INTO COMPUTER

4/3/12 AT

2/10

When recorded please return to:
Steve Karolyi
P.O Box 74353
Phoenix, AZ 85087

QUITCLAIM DEED

THIS QUITCLAIM DEED, Executed this 20th day of February 2011, by first parties David F. Grimm, Noreen A. Grimm, Christopher M. Grimm, Annieliese Grimm and Louis Gurecka whose address is 4402 Rt. 819., Avonmore, PA., 15618 to second parties, Steve Karolyi, Kenneth Moore, Shawn Deters and Tina Lilly whose address is P.O Box 74353, Phoenix, Az 85087.

WITNESSETH, That the said first party, for good consideration and for the sum of \$10.00 paid by the second party, the receipt hereby acknowledged, does hereby remise, release and quitclaim unto the second party forever, all the right, title, interest and claim which the first party has in and to the following described placer mining claim, in the County of La Paz, State of Arizona, to wit:

AMC # 391051 Blue Ledge Gold E ½ of the NW ¼ Sec. 12 T4N R13W GSB&M

Exempt per ARS 11-1134 A6

In WITNESS WHEREOF, the said first party has signed and sealed these presents the day and year first above written.

Signed, sealed and delivered:

David Grimm
David Grimm

PHOENIX, AZ

2012 MAR 12 P 2:59

RECEIVED
B.L.M. AZ STATE OFFICE

State of Pennsylvania
County of Westmoreland

On this 20th day of February, 2011 before me David Grimm personally appeared, and proved to me on the basis of satisfactory evidence to be the person whose name is subscribed to the within instrument and acknowledged to me that he executed the same in his authorized capacity, and that his signature on the instrument the person, or the entity upon behalf of which the person acted, executed the instrument.

ACKNOWLEDGED by my hand and official notary seal.

John R Beck
Signature

ENTERED INTO COMPUTER

4/3/12 AT

NOTARIAL SEAL
JOHN R BECK
Notary Public
BURRELL TWP, ARMSTRONG COUNTY
My Commission Expires May 13, 2012


4/1/12

Noreen Grimm
Noreen Grimm

On this 20th day of February, 2011 before me Noreen Grimm personally appeared, and proved to me on the basis of satisfactory evidence to be the person whose name is subscribed to the within instrument and acknowledged to me that he executed the same in his authorized capacity, and that his signature on the instrument the person, or the entity upon behalf of which the person acted, executed the instrument.

ACKNOWLEDGED by my hand and official notary seal.

John R Beck
Signature




RECEIVED
B.L.M. AZ STATE OFFICE
2012 MAR 12 P 2:59
PHOENIX, AZ

Christopher Grimm
Christopher Grimm

On this 20th day of February, 2011 before me Christopher Grimm personally appeared, and proved to me on the basis of satisfactory evidence to be the person whose name is subscribed to the within instrument and acknowledged to me that he executed the same in his authorized capacity, and that his signature on the instrument the person, or the entity upon behalf of which the person acted, executed the instrument.

ACKNOWLEDGED by my hand and official notary seal.

John R Beck
Signature




Anneliese Grimm
Anneliese Grimm

On this 20th day of February, 2011 before me Anneliese Grimm personally appeared, and proved to me on the basis of satisfactory evidence to be the person whose name is subscribed to the within instrument and acknowledged to me that he executed the same in his authorized capacity, and that his signature on the instrument the person, or the entity upon behalf of which the person acted, executed the instrument.

ACKNOWLEDGED by my hand and official notary seal.

John R Beck
Signature

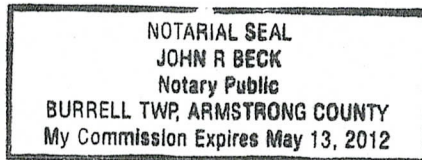


Louis E Gurecka
Louis Gurecka

On this 20th day of February, 2011 before me Louis Gurecka personally appeared, and proved to me on the basis of satisfactory evidence to be the person whose name is subscribed to the within instrument and acknowledged to me that he executed the same in his authorized capacity, and that his signature on the instrument the person, or the entity upon behalf of which the person acted, executed the instrument.

ACKNOWLEDGED by my hand and official notary seal.

John R Beck
Signature



RECEIVED
B.L.M. AZ STATE OFFICE
2012 MAR 12 P 2:59
PHOENIX, AZ

When recorded please return to:
Gerald Farrell
Grace Binter
West 10888 Lori Ln.
Crivitz, WI 54114

QUITCLAIM DEED

THIS QUITCLAIM DEED, Executed this 12th day of March 2012, by first parties Steve Karolyi and Kenneth Moore, whose address is P.O Box 74353, Phoenix, Az 85087 to second parties, Gerald Farrell and Grace Binter, whose address is West 10888 Lori Ln., Crivitz, WI 54114.

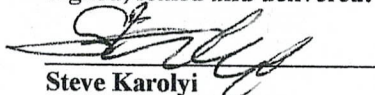
WITNESSETH, That the said first party, for good consideration and for the sum of \$10.00 paid by the second party, the receipt hereby acknowledged, does hereby remise, release and quitclaim unto the second party forever, all the right, title, interest and claim which the first party has in and to the following described placer mining claim, in the County of Maricopa, State of Arizona, to wit:


AMC # 409437 West Camp Gold #1

Exempt per ARS 11-1134 A6

In WITNESS WHEREOF, the said first party has signed and sealed these presents the day and year first above written.

Signed, sealed and delivered:



Steve Karolyi

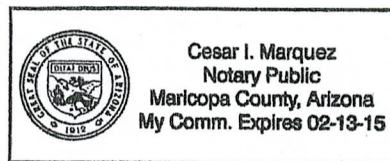

Kenneth Moore

State of Arizona } Arizona
County of } Maricopa

On this 12 day of March, 2012 before me Steve Karolyi and Kenneth Moore personally appeared, and proved to me on the basis of satisfactory evidence to be the person whose name is subscribed to the within instrument and acknowledged to me that he executed the same in his authorized capacity, and that his signature on the instrument the person, or the entity upon behalf of which the person acted, executed the instrument.

ACKNOWLEDGED by my hand and official notary seal.


Signature



RECEIVED
B.L.M. AZ STATE OFFICE
2012 MAR 12 P 2:59
PHOENIX, AZ

ENTERED INTO COMPUTER

4/3/12 AT

2/1

When recorded please return to:
James Peyton
20525 N. Ancon Ave.
Maricopa, AZ 85139

QUITCLAIM DEED

THIS QUITCLAIM DEED, Executed this 12th day of March 2012, by first parties Steve Karolyi and Tina Lilly, whose address is P.O Box 74353, Phoenix, Az 85087 to second parties, James Peyton, Ron Schafer and Sterling Shillito, whose address is 20525 N. Ancon Ave., Maricopa, AZ 85139.

WITNESSETH, That the said first party, for good consideration and for the sum of \$10.00 paid by the second party, the receipt hereby acknowledged, does hereby remise, release and quitclaim unto the second party forever, all the right, title, interest and claim which the first party has in and to the following described placer mining claim, in the County of Maricopa, State of Arizona, to wit:


AMC # 413534 Vulture West #1

Exempt per ARS 11-1134 A6

In WITNESS WHEREOF, the said first party has signed and sealed these presents the day and year first above written.

Signed, sealed and delivered:



Steve Karolyi



Tina Lilly

State of Arizona } Arizona
County of } Maricopa

On this 12 day of March, 2012 before me Steve Karolyi and Tina Lilly personally appeared, and proved to me on the basis of satisfactory evidence to be the person whose name is subscribed to the within instrument and acknowledged to me that he executed the same in his authorized capacity, and that his signature on the instrument the person, or the entity upon behalf of which the person acted, executed the instrument.

ACKNOWLEDGED by my hand and official notary seal.


Signature



RECEIVED
B.L.M. AZ STATE OFFICE
2012 MAR 12 P 2:59
PHOENIX, AZ

ENTERED INTO COMPUTER

4/3/12 AT

3/50

When recorded please return to:
David Grimm
4402 Rt. 819
Avonmore, PA 15618

QUITCLAIM DEED

THIS QUITCLAIM DEED, Executed this 12th day of March 2012, by first parties Steve Karolyi and Tina Lilly, whose address is P.O Box 74353, Phoenix, Az 85087 to second parties, David F. Grimm and Noreen A. Grimm, whose address is 4402 Rt. 819., Avonmore, PA., 15618.

WITNESSETH, That the said first party, for good consideration and for the sum of \$10.00 paid by the second party, the receipt hereby acknowledged, does hereby remise, release and quitclaim unto the second party forever, all the right, title, interest and claim which the first party has in and to the following described placer mining claim, in the County of Maricopa, State of Arizona, to wit:

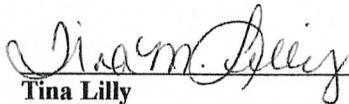
AMC # 413529 Box Wash Gold #2

Exempt per ARS 11-1134 A6

In WITNESS WHEREOF, the said first party has signed and sealed these presents the day and year first above written.

Signed, sealed and delivered:



Steve Karolyi



Tina Lilly

State of Arizona } Arizona
County of } Maricopa

On this 12 day of March, 2012 before me Steve Karolyi and Tina Lilly personally appeared, and proved to me on the basis of satisfactory evidence to be the person whose name is subscribed to the within instrument and acknowledged to me that he executed the same in his authorized capacity, and that his signature on the instrument the person, or the entity upon behalf of which the person acted, executed the instrument.

ACKNOWLEDGED by my hand and official notary seal.


Signature



RECEIVED
B.L.M. AZ STATE OFFICE
2012 MAR 12 P 2:59
PHOENIX, AZ

ENTERED INTO COMPUTER

4/3/12 AT

2/100

When recorded please return to:
James Peyton
20525 N. Ancon Ave.
Maricopa, AZ 85139

QUITCLAIM DEED

THIS QUITCLAIM DEED, Executed this 12th day of March 2012, by first parties Steve Karolyi and Tina Lilly, whose address is P.O Box 74353, Phoenix, Az 85087 to second parties, James Peyton, Ron Schafer and Sterling Shillito, whose address is 20525 N. Ancon Ave., Maricopa, AZ 85139.

WITNESSETH, That the said first party, for good consideration and for the sum of \$10.00 paid by the second party, the receipt hereby acknowledged, does hereby remise, release and quitclaim unto the second party forever, all the right, title, interest and claim which the first party has in and to the following described placer mining claim, in the County of La Paz, State of Arizona, to wit:


AMC # 414 237 Golden Crown #4

Exempt per ARS 11-1134 A6

In WITNESS WHEREOF, the said first party has signed and sealed these presents the day and year first above written.

Signed, sealed and delivered:


Steve Karolyi



Tina Lilly


RECEIVED
B.L.M. AZ STATE OFFICE
2012 MAR 12 P 3:00
PHOENIX, AZ

State of Arizona } Arizona
County of } Maricopa

On this 12 day of March, 2012 before me Steve Karolyi and Tina Lilly personally appeared, and proved to me on the basis of satisfactory evidence to be the person whose name is subscribed to the within instrument and acknowledged to me that he executed the same in his authorized capacity, and that his signature on the instrument the person, or the entity upon behalf of which the person acted, executed the instrument.

ACKNOWLEDGED by my hand and official notary seal.


Signature



ENTERED INTO COMPUTER

4/3/12 AT

United States Department of the Interior
Bureau of Land Management
LANDS/RECREATION & PLANNING
ONE N CENTRAL AVE
PHOENIX, AZ 85004 -2203
Phone: 602-417-9200

Receipt

No:

2531724

Transaction #: 2610088	
Date of Transaction: 03/12/2012	
CUSTOMER:	
STEVE KAROLYI PO BOX 74353 PHOENIX,AZ 85087-1006 US	

LINE #	QTY	DESCRIPTION	REMARKS	UNIT PRICE	TOTAL
1	13.00	LOCATABLE MINERALS / MINING CLAIMS- NEW,UNADJUD, ONE OR MORE AUTH NOS / NEW MINING CLAIM PROCESSING FEE \$15 CASES: AMC414381/\$15.00, AMC414382/\$15.00, AMC414383/\$15.00, AMC414384/\$15.00, AMC414385/ \$15.00, AMC414386/\$15.00, AMC414387/\$15.00, AMC414388/\$15.00, AMC414389/\$15.00, AMC414390/ \$15.00, AMC414391/\$15.00, AMC414392/\$15.00, AMC414393/\$15.00		- n/a -	195.00
2	13.00	LOCATABLE MINERALS / MINING CLAIMS- NEW,UNADJUD, ONE OR MORE AUTH NOS / NEW MINING CLAIM LOCATION FEE \$34 CASES: AMC414381/\$34.00, AMC414382/\$34.00, AMC414383/\$34.00, AMC414384/\$34.00, AMC414385/ \$34.00, AMC414386/\$34.00, AMC414387/\$34.00, AMC414388/\$34.00, AMC414389/\$34.00, AMC414390/ \$34.00, AMC414391/\$34.00, AMC414392/\$34.00, AMC414393/\$34.00		- n/a -	442.00
3	13.00	LOCATABLE MINERALS / MINING CLAIMS- NEW,UNADJUD, ONE OR MORE AUTH NOS / NEW MINING CLAIM MAINT FEE \$140 CASES: AMC414381/\$140.00, AMC414382/\$140.00, AMC414383/\$140.00, AMC414384/\$140.00, AMC414385/ \$140.00, AMC414386/\$140.00, AMC414387/\$140.00, AMC414388/\$140.00, AMC414389/\$140.00, AMC414390/ \$140.00, AMC414391/\$140.00, AMC414392/\$140.00, AMC414393/\$140.00		- n/a -	1820.00
4	1.00	LOCATABLE MINERALS / MINING CLAIMS-NOT NEW- UNADJUD,ONE AUTH NO. ONLY / MINING CLAIM MONEY RECEIVED CASES: AMC405034/\$160.00	TRF (16)	- n/a -	160.00
TOTAL:					\$2,617.00

PAYMENT INFORMATION				
1	AMOUNT:	2617.00	POSTMARKED:	N/A
	TYPE:	CHECK	RECEIVED:	03/12/2012
	CHECK NO:	8094		
	NAME:	KAROLYI, STEVE PO BOX 74353 PHOENIX AZ 85087-1006 US		

REMARKS

This receipt was generated by the automated BLM Collections and Billing System and is a paper representation of a portion of the official electronic record contained therein.

Amc 409434

Amc 412420

Amc 413527

Amc 403658

When recorded please return to:
Buddy Goss
Patricia K Goss
1225 Motorview ~~Vue~~
Butte, MT 59701

QUITCLAIM DEED

THIS QUITCLAIM DEED, Executed this 9th day of January, 2012 by first parties Steve Karolyi and Tina Lilly whose address is P.O. Box 74353, Phoenix, AZ 85087, to second parties Buddy Goss and Patricia Goss whose address is 1225 Motorview ~~Vue~~, Butte, MT 59701.

WITNESSETH, That the said first party, for good consideration and for the sum of \$10.00 paid by the second party, the receipt hereby acknowledged, does hereby remise, release and quitclaim unto the second party forever, all the right, title, interest and claim which the first party has in and to the following described placer mining claim, in the County of La Paz, State of Arizona, to wit:

AMC # 403660 Alamo Gold #2
AMC # 403661 Alamo Gold #2A

Exempt per ARS 11-1134 A6

In WITNESS WHEREOF, the said first party has signed and sealed these presents the day and year first above written.

Signed, sealed and delivered:

[Signature] Steve Karolyi
[Signature] Tina Lilly


RECEIVED
B.L.M. AZ STATE OFFICE
2012 FEB - 7 P 1:38
PHOENIX, AZ

State of Arizona } Arizona
County of } Maricopa

On this 6 day of February, 2012 before me Steve Karolyi and Tina Lilly personally appeared, and proved to me on the basis of satisfactory evidence to be the person whose name is subscribed to the within instrument and acknowledged to me that he executed the same in his authorized capacity, and that his signature on the instrument the person, or the entity upon behalf of which the person acted, executed the instrument.

ACKNOWLEDGED by my hand and official notary seal.

[Signature]
Signature



ENTERED INTO COMPUTER
2/28/12 AT

4/10

When recorded please return to:
Dale Capritta
Jen Clark
11843 N 51st Dr
Glendale, AZ 85304-1970

QUITCLAIM DEED

THIS QUITCLAIM DEED, Executed this 4th day of February 2012, by first parties Steve Karolyi and Tina Lilly whose address is P.O. Box 74353, Phoenix, AZ 85087, to second parties Dale Capritta and Jen Clark whose address 11843 N. 51st Dr., Glendale, AZ 85304-1970.

WITNESSETH, that the said first party, for good consideration and for the sum of \$10.00 paid by the second party, the receipt hereby acknowledged, does hereby remise, release and quitclaim unto the second party forever, all the right, title, interest and claim which the first party has in and to the following described placer mining claims, in the County of Maricopa, State of Arizona, to wit:

AMC # 413533 Vulture West Gold #2

Exempt per ARS 11-1134 A6

In WITNESS WHEREOF, the said first party has signed and sealed these presents the day and year first above written.

Signed, sealed and delivered:

[Signature] Steve Karolyi

[Signature] Tina Lilly


State of Arizona } Arizona
County of } Maricopa

RECEIVED
B.L.M. AZ STATE OFFICE
2012 FEB - 7 P 1: 38
PHOENIX, AZ

On this 4 day of February, 2012 before me Steve Karolyi and Tina Lilly, personally appeared, and proved to me on the basis of satisfactory evidence to be the person whose name is subscribed to the within instrument and acknowledged to me that he executed the same in his authorized capacity, and that his signature on the instrument the person, or the entity upon behalf of which the person acted, executed the instrument.

ACKNOWLEDGED by my hand and official notary seal.

[Signature]
Signature



ENTERED INTO COMPUTER

2/28/12 HT

2/50

When recorded please return to:
Scott C. Fulkerson
Lorraine A. Fulkerson
3380 La Sierra Ave 104-223
Riverside, CA 92503

QUITCLAIM DEED

THIS QUITCLAIM DEED, Executed this 19th day January 2012, by first parties Steve Karolyi and Tina Lilly whose address is P.O. Box 74353, Phoenix, AZ 85087, to second parties Scott Fulkerson and Lorraine Fulkerson whose address is 3380 La Sierra Ave., 104-223., Riverside, CA 92503.

WITNESSETH, That the said first party, for good consideration and for the sum of \$10.00 paid by the second party, the receipt hereby acknowledged, does hereby remise, release and quitclaim unto the second party forever, all the right, title, interest and claim which the first party has in and to the following described placer mining claim, in the County of Pinal, State of Arizona, to wit:

AMC # 412421 Super #2

Exempt per ARS 11-1134 A6

In WITNESS WHEREOF, the said first party has signed and sealed these presents the day and year first above written.

Signed, sealed and delivered:


Steve Karolyi



Tina Lilly

State of Arizona } Arizona
County of } Maricopa

On this 10 day of February, 2012 before me Steve Karolyi and Tina Lilly personally appeared, and proved to me on the basis of satisfactory evidence to be the person whose name is subscribed to the within instrument and acknowledged to me that he executed the same in his authorized capacity, and that his signature on the instrument the person, or the entity upon behalf of which the person acted, executed the instrument.

ACKNOWLEDGED by my hand and official notary seal.


Signature



PHOENIX, AZ

2012 FEB -7 P 1:38

RECEIVED
B.L.M. AZ STATE OFFICE

ENTERED INTO COMPUTER

2/28/12 AT

2/50

When recorded please return to:
Emma S. Martin
Clinton B. Pyle
6320 Stonewall # 106
Greenville, TX 75402

QUITCLAIM DEED

THIS QUITCLAIM DEED, Executed this 23rd day of January 2012, by first parties Steve Karolyi and Kenneth Moore whose address is P.O. Box 74353, Phoenix, AZ 85087, to second parties Emma Martin and Clinton Pyle, whose address is 6320 Stonewall #106., Greenville, TX 75402.

WITNESSETH, that the said first party, for good consideration and for the sum of \$10.00 paid by the second party, the receipt hereby acknowledged, does hereby remise, release and quitclaim unto the second party forever, all the right, title, interest and claim which the first party has in and to the following described lode mining claim, in the County of La Paz, State of Arizona, to wit:

AMC # 409434 La Paz Placer #1

Exempt per ARS 11-1134 A6

In WITNESS WHEREOF, the said first party has signed and sealed these presents the day and year first above written.

Signed, sealed and delivered:

[Signature] Steve Karolyi
[Signature] Kenneth Moore


RECEIVED
B.L.M. AZ STATE OFFICE
2012 FEB -7 P 1:38
PHOENIX, AZ

State of Arizona } Arizona
County of } Maricopa

On this 6 day of February, 2012 before me Steve Karolyi personally appeared, and proved to me on the basis of satisfactory evidence to be the person whose name is subscribed to the within instrument and acknowledged to me that he executed the same in his authorized capacity, and that his signature on the instrument the person, or the entity upon behalf of which the person acted, executed the instrument.

ACKNOWLEDGED by my hand and official notary seal.

[Signature]
Signature



Handwritten mark

When recorded please return to:
Azimuth Investments LLC
2010 Purple Martin Dr.
Killeen, TX 76542

QUITCLAIM DEED

THIS QUITCLAIM DEED, Executed this 24th day of January 2012, by first parties Steve Karolyi and Kenneth Moore whose address is P.O. Box 74353, Phoenix, AZ 85087 to second parties, Azimuth Investments LLC whose address is 2010 Purple Martin Dr., Killeen, TX 76542.


WITNESSETH, That the said first party, for good consideration and for the sum of \$10.00 paid by the second party, the receipt hereby acknowledged, does hereby remise, release and quitclaim unto the second party forever, all the right, title, interest and claim which the first party has in and to the following described placer mining claim, in the County of Maricopa, State of Arizona, to wit:

AMC # 409438 West Camp Gold #2 NE ¼ of the SE ¼ Sec. 32 T4N R7W GSRB&M


Exempt per ARS 11-1134 A6

In WITNESS WHEREOF, the said first party has signed and sealed these presents the day and year first above written.

Signed, sealed and delivered:



Steve Karolyi




Kenneth Moore

RECEIVED
B.L.M. AZ STATE OFFICE
2012 FEB -7 P 1:38
PHOENIX, AZ


State of Arizona } Arizona
County of } Maricopa

On this 6 day of February 2012 before me Steve Karolyi and Kenneth Moore personally appeared, and proved to me on the basis of satisfactory evidence to be the person whose name is subscribed to the within instrument and acknowledged to me that he executed the same in his authorized capacity, and that his signature on the instrument the person, or the entity upon behalf of which the person acted, executed the instrument.

ACKNOWLEDGED by my hand and official notary seal.



Signature



40 acre claim. Must reduce.
No amendment received.
Claim closed. AT

ENTERED INTO COMPUTER

2/28/12 AT

1/10

United States Department of the Interior
Bureau of Land Management
 LANDS/RECREATION & PLANNING
 ONE N CENTRAL AVE
 PHOENIX, AZ 85004 -2203
 Phone: 602-417-9200

Receipt

No: 2510720

Transaction #: 2588044	ENTERED INTO COMPUTER
Date of Transaction: 02/07/2012	
CUSTOMER:	
STEVE KAROLYI PO BOX 74353 PHOENIX,AZ 85087-1006 US	

LINE #	QTY	DESCRIPTION	REMARKS	UNIT PRICE	TOTAL
1	17.00	LOCATABLE MINERALS / MINING CLAIMS- NEW,UNADJUD, ONE OR MORE AUTH NOS / NEW MINING CLAIM LOCATION FEE \$34 CASES: AMC413772/\$34.00, AMC413773/\$34.00, AMC413774/\$34.00, AMC413775/\$34.00, AMC413776/ \$34.00, AMC413777/\$34.00, AMC413778/\$34.00, AMC413779/\$34.00, AMC413780/\$34.00, AMC413781/ \$34.00, AMC413782/\$34.00, AMC413783/\$34.00, AMC413784/\$34.00, AMC413785/\$34.00, AMC413786/ \$34.00, AMC413787/\$34.00, AMC413788/\$34.00		- n/a -	578.00
2	17.00	LOCATABLE MINERALS / MINING CLAIMS- NEW,UNADJUD, ONE OR MORE AUTH NOS / NEW MINING CLAIM MAINT FEE \$140 CASES: AMC413772/\$140.00, AMC413773/\$140.00, AMC413774/\$140.00, AMC413775/\$140.00, AMC413776/ \$140.00, AMC413777/\$140.00, AMC413778/\$140.00, AMC413779/\$140.00, AMC413780/\$140.00, AMC413781/ \$140.00, AMC413782/\$140.00, AMC413783/\$140.00, AMC413784/\$140.00, AMC413785/\$140.00, AMC413786/ \$140.00, AMC413787/\$140.00, AMC413788/\$140.00		- n/a -	2380.00
3	17.00	LOCATABLE MINERALS / MINING CLAIMS- NEW,UNADJUD, ONE OR MORE AUTH NOS / NEW MINING CLAIM PROCESSING FEE \$15 CASES: AMC413772/\$15.00, AMC413773/\$15.00, AMC413774/\$15.00, AMC413775/\$15.00, AMC413776/ \$15.00, AMC413777/\$15.00, AMC413778/\$15.00, AMC413779/\$15.00, AMC413780/\$15.00, AMC413781/ \$15.00, AMC413782/\$15.00, AMC413783/\$15.00, AMC413784/\$15.00, AMC413785/\$15.00, AMC413786/ \$15.00, AMC413787/\$15.00, AMC413788/\$15.00		- n/a -	255.00
		LOCATABLE MINERALS / MINING CLAIMS-NOT NEW- UNADJUD,ONE AUTH NO. ONLY / MINING CLAIM	TRANSFERS		

4	1.00	MONEY RECEIVED CASES: AMC403660/\$110.00	(11)	- n/a -	110.00
TOTAL:					\$3,323.00

PAYMENT INFORMATION					
1	AMOUNT:	3323.00	POSTMARKED:	N/A	
	TYPE:	CHECK	RECEIVED:	02/07/2012	
	CHECK NO:	8071			
	NAME:	KAROLYI, STEVE PO BOX 74353 PHOENIX AZ 85087-1006 US			

REMARKS

This receipt was generated by the automated BLM Collections and Billing System and is a paper representation of a portion of the official electronic record contained therein.

When recorded please return to:
David Brown
PO Box 471
111 East Nebraska Avenue
Gilbert, MN 55741-0471

AMC 403502
AMC 409434
AMC 405534
AMC 406082
AMC 405034
AMC 402469

QUITCLAIM DEED

THIS QUITCLAIM DEED, Executed this 13th day of November 2011, by first parties Steve Karolyi and Tina Lilly whose address is P.O. Box 74353, Phoenix, AZ 85087, to second parties David J. Brown and Henry F. Brown whose address 111 East Nebraska Avenue Box 471 Gilbert, Minnesota.55741.

WITNESSETH, that the said first party, for good consideration and for the sum of \$10.00 paid by the second party, the receipt hereby acknowledged, does hereby remise, release and quitclaim unto the second party forever, all the right, title, interest and claim which the first party has in and to the following described placer mining claims, in the County of Maricopa, State of Arizona, to wit:

AMC # 403506 Gold By Crackie

Exempt per ARS 11-1134 A6

In WITNESS WHEREOF, the said first party has signed and sealed these presents the day and year first above written.

Signed, sealed and delivered:

[Signature] Steve Karolyi

[Signature] Tina Lilly


State of Arizona } Arizona
County of } Maricopa

RECEIVED
B.L.H. AZ STATE OFFICE
2011 NOV 14 P 12:18
PHOENIX, AZ

On this 14 day of November, 2011 before me Steve Karolyi and Tina Lilly, personally appeared, and proved to me on the basis of satisfactory evidence to be the person whose name is subscribed to the within instrument and acknowledged to me that he executed the same in his authorized capacity, and that his signature on the instrument the person, or the entity upon behalf of which the person acted, executed the instrument.

ACKNOWLEDGED by my hand and official notary seal.

[Signature]
Signature



ENTERED INTO COMPUTER

12/7/11 AT

[Handwritten initials]
11/20

When recorded please return to:
Keith Miller
2155 W. Farmdale Ave. #8
Mesa, AZ 85202

QUITCLAIM DEED

THIS QUITCLAIM DEED, Executed this 5th day of November, 2011, by first parties Steve Karolyi and Kenneth Moore whose address is P.O. Box 74353, Phoenix, AZ 85087, to second parties Keith Miller and Silvana Miller, whose address is 2155 W. Farmdale #8., Mesa, AZ 85202.



WITNESSETH, that the said first party, for good consideration and for the sum of \$10.00 paid by the second party, the receipt hereby acknowledged, does hereby remise, release and quitclaim unto the second party forever, all the right, title, interest and claim which the first party has in and to the following described lode mining claim, in the County of La Paz, State of Arizona, to wit:

AMC # 409436 La Paz Placer #3

Exempt per ARS 11-1134 A6

In WITNESS WHEREOF, the said first party has signed and sealed these presents the day and year first above written.

Signed, sealed and delivered:

 Steve Karolyi
 Kenneth Moore


RECEIVED
B.L.M. AZ STATE OFFICE
2011 NOV 14 P 12:18
PHOENIX, AZ

State of Arizona } Arizona
County of } Maricopa

On this 14 day of November, 2011 before me Steve Karolyi personally appeared, and proved to me on the basis of satisfactory evidence to be the person whose name is subscribed to the within instrument and acknowledged to me that he executed the same in his authorized capacity, and that his signature on the instrument the person, or the entity upon behalf of which the person acted, executed the instrument.

ACKNOWLEDGED by my hand and official notary seal.


Signature



ENTERED INTO COMPUTER
12/7/11 AT



When recorded please return to:
Melvin Schoppman
P.O Box 4367
Page, AZ 86040

QUITCLAIM DEED

THIS QUITCLAIM DEED, Executed this 28th day of October, 2011, by first parties Steve Karolyi, whose address is P.O. Box 74353, Phoenix, AZ 85087, and Kenneth Moore whose address is P.O Box 417., New River, AZ 85087, to second parties Melvin Schoppman, Harvey Schoppman and John Schoppman whose address is P.O Box 4367, Page, AZ 86040.

WITNESSETH, that the said first party, for good consideration and for the sum of \$10.00 paid by the second party, the receipt hereby acknowledged, does hereby remise, release and quitclaim unto the second party forever, all the right, title, interest and claim which the first party has in and to the following described placer mining claims, in the County of La Paz, State of Arizona, to wit:

AMC # 405541 Lost River #3

Exempt per ARS 11-1134 A6


In WITNESS WHEREOF, the said first party has signed and sealed these presents the day and year first above written.

Signed, sealed and delivered:

[Signature] Steve Karolyi

[Signature] Kenneth Moore

State of Arizona } Arizona
County of } Maricopa



RECEIVED
B.L.M. AZ STATE OFFICE
2011 NOV 14 P 12:11
PHOENIX

On this 28th day of October, 2011 before me Steve Karolyi and Kenneth Moore, personally appeared, and proved to me on the basis of satisfactory evidence to be the person whose name is subscribed to the within instrument and acknowledged to me that he executed the same in his authorized capacity, and that his signature on the instrument the person, or the entity upon behalf of which the person acted, executed the instrument.

ACKNOWLEDGED by my hand and official notary seal.

[Signature]
Signature

ENTERED INTO COMPUTER

12/2/11 AT

3
[Handwritten initials]

When recorded please return to:
Melvin Schoppman
P.O Box 4367
Page, AZ 86040

QUITCLAIM DEED

THIS QUITCLAIM DEED, Executed this 28th day of October, 2011, by first parties Steve Karolyi, whose address is P.O. Box 74353, Phoenix, AZ 85087, and Kenneth Moore whose address is P.O Box 417., New River, AZ 85087, to second parties Melvin Schoppman, Harvey Schoppman and John Schoppman whose address is P.O Box 4367, Page, AZ 86040.


WITNESSETH, that the said first party, for good consideration and for the sum of \$10.00 paid by the second party, the receipt hereby acknowledged, does hereby remise, release and quitclaim unto the second party forever, all the right, title, interest and claim which the first party has in and to the following described placer mining claims, in the County of La Paz, State of Arizona, to wit:


~~AMC # 405538 Lost River #3A~~

Exempt per ARS 11-1134 A6


In WITNESS WHEREOF, the said first party has signed and sealed these presents the day and year first above written.

Signed, sealed and delivered:

 Steve Karolyi


 Kenneth Moore

State of Arizona } Arizona
County of } Maricopa



On this 28th day of October, 2011 before me Steve Karolyi and Kenneth Moore, personally appeared, and proved to me on the basis of satisfactory evidence to be the person whose name is subscribed to the within instrument and acknowledged to me that he executed the same in his authorized capacity, and that his signature on the instrument the person, or the entity upon behalf of which the person acted, executed the instrument.

ACKNOWLEDGED by my hand and official notary seal.


Signature

PHOENIX, AZ
2011 NOV 14 P 12:18
RECEIVED
B.L.M. AZ STATE OFFICE
ENTERED INTO COMPUTER
12/7/11 AT

3
Will
H20

When recorded please return to:
Gary Farrar
115 N. Chicago
Salina, KS 67401

QUITCLAIM DEED

THIS QUITCLAIM DEED, Executed this 19th day October 2011, by first parties Steve Karolyi and Kenneth Moore whose address is P.O. Box 74353, Phoenix, AZ 85087, to second parties Gary Farrar and Patricia Baier whose address is 115 N. Chicago., Salina, KS 67401.


WITNESSETH, That the said first party, for good consideration and for the sum of \$10.00 paid by the second party, the receipt hereby acknowledged, does hereby remise, release and quitclaim unto the second party forever, all the right, title, interest and claim which the first party has in and to the following described placer mining claim, in the County of Pinal, State of Arizona, to wit:


AMC # 406083 Superstition #2

Exempt per ARS 11-1134 A6


In WITNESS WHEREOF, the said first party has signed and sealed these presents the day and year first above written.

Signed, sealed and delivered:



Steve Karolyi



Kenneth Moore



State of Arizona } Arizona
County of } Maricopa

On this 28th day of October, 2011 before me Steve Karolyi and Kenneth Moore personally appeared, and proved to me on the basis of satisfactory evidence to be the person whose name is subscribed to the within instrument and acknowledged to me that he executed the same in his authorized capacity, and that his signature on the instrument the person, or the entity upon behalf of which the person acted, executed the instrument.

ACKNOWLEDGED by my hand and official notary seal.



Signature

PHOENIX, AZ

2011 NOV 14 P 12:18

RECEIVED
B.L.M. AZ STATE OFFICE

ENTERED INTO COMPUTER

12/7/11 AT



When recorded please return to:
David Schuck
2108 E. 6th St.
Vancouver, WA 98661

QUITCLAIM DEED

THIS QUITCLAIM DEED, Executed this 15th day of October 2011, by first parties Steve Karolyi and Kenneth Moore whose address is P.O. Box 74353, Phoenix, AZ 85087 to second parties, ~~David Schuck and Ernie Connal~~ whose address is ~~2108 E. 6th St., Vancouver, WA 98661.~~

WITNESSETH, That the said first party, for good consideration and for the sum of \$10.00 paid by the second party, the receipt hereby acknowledged, does hereby remise, release and quitclaim unto the second party forever, all the right, title, interest and claim which the first party has in and to the following described placer mining claim, in the County of Maricopa, State of Arizona, to wit:


~~AMC # 405036 Howling Gold~~

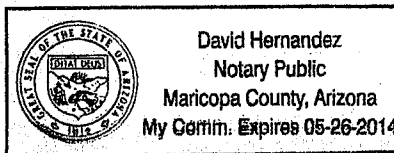
Exempt per ARS 11-1134 A6

In WITNESS WHEREOF, the said first party has signed and sealed these presents the day and year first above written.

Signed, sealed and delivered:


Steve Karolyi



Kenneth Moore



State of Arizona } Arizona
County of } Maricopa

On this 28th day of October, 2011 before me Steve Karolyi and Kenneth Moore personally appeared, and proved to me on the basis of satisfactory evidence to be the person whose name is subscribed to the within instrument and acknowledged to me that he executed the same in his authorized capacity, and that his signature on the instrument the person, or the entity upon behalf of which the person acted, executed the instrument.

ACKNOWLEDGED by my hand and official notary seal.


Signature


PHOENIX, AZ

2011 NOV 14 P 12:18

RECEIVED
B.L.H. AZ STATE OFFICE

ENTERED INTO COMPUTER

12/7/11 AT


\$20-

When recorded please return to:
Glendon Sain
1540 Keller Parkway
Suite 108-Box 316
Keller, TX 76248

QUITCLAIM DEED

THIS QUITCLAIM DEED, Executed this 12th day of October, 2011 by first party Steve Karolyi whose address is P.O. Box 74353, Phoenix, AZ 85087, Kenneth Moore, Shawn Deters and Tina Lilly, to second parties, Glendon D. Sain, Linda A. Sain, Justin C. Sain and Wendy J. Hill (Sain), whose address is 1540 Keller Parkway, Suite 108, Box 316, Keller, TX 76248.


WITNESSETH, That the said first party, for good consideration and for the sum of \$10.00 paid by the second party, the receipt hereby acknowledged, does hereby remise, release and quitclaim unto the second party forever, all the right, title, interest and claim which the first party has in and to the following described placer mining claims, in the County of Yavapai, State of Arizona, to wit:

AMC # 402470 Lost Treasure #2

Exempt per ARS 11-1134 A6

In WITNESS WHEREOF, the said first party has signed and sealed these presents the day and year first above written.


Signed, sealed and delivered:



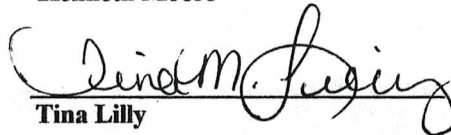
Steve Karolyi



Kenneth Moore



Shawn Deters




Tina Lilly

State of Arizona } Arizona
County of } Maricopa

On this 28th day of October, 2011 before me Steve Karolyi, Kenneth Moore, Shawn Deters and Tina Lilly personally appeared, and proved to me on the basis of satisfactory evidence to be the person whose name is subscribed to the within instrument and acknowledged to me that he executed the same in his authorized capacity, and that his signature on the instrument the person, or the entity upon behalf of which the person acted, executed the instrument.


ACKNOWLEDGED by my hand and official notary seal.


Signature



ENTERED INTO COMPUTER

12/7/11 AT


H
Sain
#40-

United States Department of the Interior
 Bureau of Land Management
 LANDS/RECREATION & PLANNING
 ONE N CENTRAL AVE
 PHOENIX, AZ 85004 -2203
 Phone: 602-417-9200

Receipt

No:

2461752

Transaction #: 2537888	
Date of Transaction: 11/14/2011	
CUSTOMER:	
STEVE KAROLYI PO BOX 74353 PHOENIX,AZ 85087-1006 US	

LINE #	QTY	DESCRIPTION	REMARKS	UNIT PRICE	TOTAL
1	11.00	LOCATABLE MINERALS / MINING CLAIMS-NEW,UNADJUD, ONE OR MORE AUTH NOS / NEW MINING CLAIM LOCATION FEE \$34 CASES: AMC412179/\$34.00, AMC412180/\$34.00, AMC412181/ \$34.00, AMC412182/\$34.00, AMC412183/\$34.00, AMC412184/ \$34.00, AMC412185/\$34.00, AMC412186/\$34.00, AMC412187/ \$34.00, AMC412188/\$34.00, AMC412189/\$34.00		- n/a -	374.00
2	11.00	LOCATABLE MINERALS / MINING CLAIMS-NEW,UNADJUD, ONE OR MORE AUTH NOS / NEW MINING CLAIM MAINT FEE \$140 CASES: AMC412179/\$140.00, AMC412180/\$140.00, AMC412181/ \$140.00, AMC412182/\$140.00, AMC412183/\$140.00, AMC412184/ \$140.00, AMC412185/\$140.00, AMC412186/\$140.00, AMC412187/ \$140.00, AMC412188/\$140.00, AMC412189/\$140.00		- n/a -	1540.00
3	11.00	LOCATABLE MINERALS / MINING CLAIMS-NEW,UNADJUD, ONE OR MORE AUTH NOS / NEW MINING CLAIM PROCESSING FEE \$15 CASES: AMC412179/\$15.00, AMC412180/\$15.00, AMC412181/ \$15.00, AMC412182/\$15.00, AMC412183/\$15.00, AMC412184/ \$15.00, AMC412185/\$15.00, AMC412186/\$15.00, AMC412187/ \$15.00, AMC412188/\$15.00, AMC412189/\$15.00		- n/a -	165.00
4	1.00	LOCATABLE MINERALS / MINING CLAIMS-NOT NEW- UNADJUD,ONE AUTH NO. ONLY / MINING CLAIM MONEY RECEIVED CASES: AMC403506/\$180.00	TRF/18	- n/a -	180.00
TOTAL:					\$2,259.00

PAYMENT INFORMATION			
1	AMOUNT:	2259.00	POSTMARKED: N/A
	TYPE:	CHECK	RECEIVED: 11/14/2011
	CHECK NO:	8018	
	NAME:	KAROLYI, STEVE PO BOX 74353	

NIX AZ 85087-1006 US

REMARKS

This receipt was generated by the automated BLM Collections and Billing System and is a paper representation of a portion of the official electronic record contained therein.

When recorded please return to:
Brian Cheary
7914 Northern Oak St.,
Melbourne, FL 32904-3553

Amc 406082
Amc 409434
Amc 399213

QUITCLAIM DEED

THIS QUITCLAIM DEED, Executed this ^{23rd} day of August 2011, by first parties Steve Karolyi and Kenneth Moore whose address is P.O. Box 74353, Phoenix, AZ 85087, to second parties Brian Cheary and Nancy Leach whose address is 7914 Northern Oak St., Melbourne, FL 32904-3353.



WITNESSETH, That the said first party, for good consideration and for the sum of \$10.00 paid by the second party, the receipt hereby acknowledged, does hereby remise, release and quitclaim unto the second party forever, all the right, title, interest and claim which the first party has in and to the following described placer mining claim, in the County of Pinal, State of Arizona, to wit:

AMC # 406085 Superstition #4 SE ¼ of NE ¼ Sec. 19 T1S R12E (projected) GSRB&M

Exempt per ARS 11-1134 A6

In WITNESS WHEREOF, the said first party has signed and sealed these presents the day and year first above written.

Signed, sealed and delivered:



Steve Karolyi

Kenneth Moore


RECEIVED
MARICOPA STATE OFFICE
2011 SEP 22 P 1:16
MARICOPA, ARIZONA

State of Arizona } Arizona
County of } Maricopa

On this 22 day of September, 2011 before me Steve Karolyi and Kenneth Moore personally appeared, and proved to me on the basis of satisfactory evidence to be the person whose name is subscribed to the within instrument and acknowledged to me that he executed the same in his authorized capacity, and that his signature on the instrument the person, or the entity upon behalf of which the person acted, executed the instrument.

ACKNOWLEDGED by my hand and official notary seal.


Signature


Scott Mulvin
Notary Public
Maricopa County, Arizona
My Comm. Expires 02-13-15

ENTERED INTO COMPUTER

9/28/11 AT

2/11

When recorded please return to:
David Schuck
2108 E. 6th St.
Vancouver, WA 98661

QUITCLAIM DEED

THIS QUITCLAIM DEED, Executed this 15th day of August 2011, by first parties Steve Karolyi and Kenneth Moore whose address is P.O. Box 74353, Phoenix, AZ 85087 to second parties, David Schuck and Ernie Connall whose address is 2108 E. 6th St., Vancouver, WA 98661.

WITNESSETH, That the said first party, for good consideration and for the sum of \$10.00 paid by the second party, the receipt hereby acknowledged, does hereby remise, release and quitclaim unto the second party forever, all the right, title, interest and claim which the first party has in and to the following described placer mining claim, in the County of Maricopa, State of Arizona, to wit:

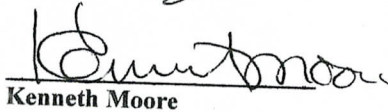
AMC # 409439 West Camp Gold #3 SE ¼ of the NE ¼ Sec. 32 T4N R7W GSRB&M

Exempt per ARS 11-1134 A6

In WITNESS WHEREOF, the said first party has signed and sealed these presents the day and year first above written.

Signed, sealed and delivered:


Steve Karolyi



Kenneth Moore

State of Arizona } Arizona
County of } Maricopa

On this 15th day of September, 2011 before me Steve Karolyi and Kenneth Moore personally appeared, and proved to me on the basis of satisfactory evidence to be the person whose name is subscribed to the within instrument and acknowledged to me that he executed the same in his authorized capacity, and that his signature on the instrument the person, or the entity upon behalf of which the person acted, executed the instrument.

ACKNOWLEDGED by my hand and official notary seal.

Signature 



RECEIVED
STATE OFFICE
2011 SEP 22 P 1:19
PHOENIX, ARIZONA

ENTERED INTO COMPUTER

9/28/11 AT

2/12

When recorded please return to:
Troy Reynolds
37694 N. Sandy Dr.
San Tan, AZ 85140

QUITCLAIM DEED

THIS QUITCLAIM DEED, Executed this ^{22nd} 19th day of September 2011, by first parties Steve Karolyi and Kenneth Moore whose address is P.O. Box 74353, Phoenix, AZ 85087, to second parties Troy Reynolds and Trent Reynolds whose address is 37694 N. Sandy Dr., San Tan, AZ 85140.

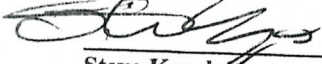

WITNESSETH, That the said first party, for good consideration and for the sum of \$10.00 paid by the second party, the receipt hereby acknowledged, does hereby remise, release and quitclaim unto the second party forever, all the right, title, interest and claim which the first party has in and to the following described placer mining claim, in the County of Pinal, State of Arizona, to wit:

AMC # 406084 Superstition #3 SW ¼ of SE ¼ Sec. 31 T1S R12E (projected) GSRB&M

Exempt per ARS 11-1134 A6

In WITNESS WHEREOF, the said first party has signed and sealed these presents the day and year first above written.

Signed, sealed and delivered:



Steve Karolyi

Kenneth Moore

State of Arizona } Arizona
County of } Maricopa

On this 22 day of September, 2011 before me Steve Karolyi and Kenneth Moore personally appeared, and proved to me on the basis of satisfactory evidence to be the person whose name is subscribed to the within instrument and acknowledged to me that he executed the same in his authorized capacity, and that his signature on the instrument the person, or the entity upon behalf of which the person acted, executed the instrument.

ACKNOWLEDGED by my hand and official notary seal.


Signature



RECEIVED
MARICOPA COUNTY
2011 SEP 22 P 1:16
PHOENIX, ARIZONA

ENTERED INTO COMPUTER

9/23/11 AT

2/12

When recorded please return to:
Ants Kaljuvee
511 E. Whitton Ave.
Phoenix, AZ 85012

QUITCLAIM DEED

THIS QUITCLAIM DEED, Executed this 20th day of September 2011, by first parties Steve Karolyi and Tina Lilly whose address is P.O. Box 74353, Phoenix, AZ 85087, to second party Ants Kaljuvee whose address is 511 E. Whitton, Phoenix, AZ 85012.


WITNESSETH, that the said first party, for good consideration and for the sum of \$10.00 paid by the second party, the receipt hereby acknowledged, does hereby remise, release and quitclaim unto the second party forever, all the right, title, interest and claim which the first party has in and to the following described placer mining claims, in the County of Maricopa, State of Arizona, to wit:


AMC # 399214 Coyote Wash #5 SW ¼ of the NE ¼ Section 13 T4N R7W GSB&M

Exempt per ARS 11-1134 A6

In WITNESS WHEREOF, the said first party has signed and sealed these presents the day and year first above written.

Signed, sealed and delivered:

 Steve Karolyi

 Tina Lilly


State of Arizona } Arizona
County of } Maricopa

RECEIVED
MARICOPA STATE OFFICE
2011 SEP 22 P 1:16
PHOENIX, ARIZONA

On this 21 day of September, 2011 before me Steve Karolyi and Tina Lilly, personally appeared, and proved to me on the basis of satisfactory evidence to be the person whose name is subscribed to the within instrument and acknowledged to me that he executed the same in his authorized capacity, and that his signature on the instrument the person, or the entity upon behalf of which the person acted, executed the instrument.

ACKNOWLEDGED by my hand and official notary seal.

 Signature

 Scott Mulvin
Notary Public
Maricopa County, Arizona
My Comm. Expires 02-13-15

ENTERED INTO COMPUTER

9/28/11 AT

United States Department of the Interior
 Bureau of Land Management
 LANDS/RECREATION & PLANNING
 ONE N CENTRAL AVE
 PHOENIX, AZ 85004 -2203
 Phone: 602-417-9200

Receipt

No: 2436683

Transaction #: 2512336	
Date of Transaction: 09/22/2011	
CUSTOMER:	
STEVE KAROLYI PO BOX 74353 PHOENIX,AZ 85087-1006 US	

LINE #	QTY	DESCRIPTION	REMARKS	UNIT PRICE	TOTAL
1	1.00	LOCATABLE MINERALS / MINING CLAIMS-NOT NEW-UNADJUD,ONE AUTH NO. ONLY / MINING CLAIM MONEY RECEIVED CASES: AMC399214/\$70.00	TRF (7)	- n/a -	70.00
TOTAL:					\$70.00

PAYMENT INFORMATION					
1	AMOUNT:	70.00	POSTMARKED:	N/A	
	TYPE:	CHECK	RECEIVED:	09/22/2011	
	CHECK NO:	7994			
	NAME:	KAROLYI, STEVE PO BOX 74353 PHOENIX AZ 85087-1006 US			

REMARKS

This receipt was generated by the automated BLM Collections and Billing System and is a paper representation of a portion of the official electronic record contained therein.

When recorded please return to:
Gunbarrell Mining Company
402 W. Sarah
Cuero, TX 77954

AMC 405325
AMC 409434
AMC 389926
AMC 401615

QUITCLAIM DEED

THIS QUITCLAIM DEED, Executed this 3rd day of August, 2011 by first parties Steve Karolyi and Tina Lilly whose address is P.O. Box 74353, Phoenix, AZ 85087, to second parties Mike Brennan and Tom Costell, D.B.A Gunbarrell Mining Company, whose address is 402 W. Sarah, Cuero, TX 77954.

WITNESSETH, That the said first party, for good consideration and for the sum of \$10.00 paid by the second party, the receipt hereby acknowledged, does hereby remise, release and quitclaim unto the second party forever, all the right, title, interest and claim which the first party has in and to the following described placer mining claim, in the County of La Paz, State of Arizona, to wit:

AMC # 405326 Alamo Gold #4 SE ¼ of NW ¼ Sec. 34 T10N R16W GSRB&M

Exempt per ARS 11-1134 A6

In WITNESS WHEREOF, the said first party has signed and sealed these presents the day and year first above written.

Signed, sealed and delivered:

[Signature] Steve Karolyi
[Signature] Tina Lilly


State of Arizona } Arizona
County of } Maricopa

RECEIVED
IN AZ STATE OFFICE
2011 AUG 25 P 12:09
PHOENIX, ARIZONA

On this 3 day of August, 2011 before me Steve Karolyi and Tina Lilly personally appeared, and proved to me on the basis of satisfactory evidence to be the person whose name is subscribed to the within instrument and acknowledged to me that he executed the same in his authorized capacity, and that his signature on the instrument the person, or the entity upon behalf of which the person acted, executed the instrument.

ACKNOWLEDGED by my hand and official notary seal.

[Signature]
Signature



ENTERED INTO COMPUTER

AT 9/6/11

2/50

When recorded please return to:
Preston Metter
P.O Box 1531
Mendocino, CA 95460

QUITCLAIM DEED

THIS QUITCLAIM DEED, Executed this 15th day of August 2011, by first parties Steve Karolyi and Kenneth Moore whose address is P.O. Box 74353, Phoenix, AZ 85087 to second parties, Preston Falk Metter and Lori Jane Sutherland whose address is P.O Box 1531., Mendocino, CA 95460.

WITNESSETH, That the said first party, for good consideration and for the sum of \$10.00 paid by the second party, the receipt hereby acknowledged, does hereby remise, release and quitclaim unto the second party forever, all the right, title, interest and claim which the first party has in and to the following described placer mining claim, in the County of Maricopa, State of Arizona, to wit:

AMC # 409440 West Camp Gold #4 SW ¼ of the NE ¼ Sec. 32 T4N R7W GSRB&M

Exempt per ARS 11-1134 A6

In WITNESS WHEREOF, the said first party has signed and sealed these presents the day and year first above written.

Signed, sealed and delivered:


Steve Karolyi



Kenneth Moore


RECEIVED
TLM AZ STATE OFFICE
2011 AUG 25 P 12:09
PHOENIX, ARIZONA

State of Arizona } Arizona
County of } Maricopa

On this 15 day of August 2011 before me Steve Karolyi and Kenneth Moore personally appeared, and proved to me on the basis of satisfactory evidence to be the person whose name is subscribed to the within instrument and acknowledged to me that he executed the same in his authorized capacity, and that his signature on the instrument the person, or the entity upon behalf of which the person acted, executed the instrument.

ACKNOWLEDGED by my hand and official notary seal.


Signature



ENTERED INTO COMPUTER

AT 9/6/11

2/50

When recorded please return to:
Charles Chapman
P.O Box 44
Roseland, FL 32957

QUITCLAIM DEED


THIS QUITCLAIM DEED, Executed this 21st day of August 2011, by first party Steve Karolyi whose address is P.O. Box 74353, Phoenix, AZ 85087 to second parties, Charles Chapman whose address is P.O Box 44., Roseland, FL 32957, Cassandra Jones, whose address is 11A Solar Ct., Palm Coast, FL 32164, Ciara Calhoun and Christina Calhoun whose address is 1919 Emerson Dr., Palm Coast, FL 32164.

WITNESSETH, That the said first party, for good consideration and for the sum of \$10.00 paid by the second party, the receipt hereby acknowledged, does hereby remise, release and quitclaim unto the second party forever, all the right, title, interest and claim which the first party has in and to the following described placer mining claim, in the County of La Paz, State of Arizona, to wit:

AMC # 389938 Thunder Gold W 1/2 of the NE 1/4 Sec. 4 T4N R12W GSRB&M

Exempt per ARS 11-1134 A6

In WITNESS WHEREOF, the said first party has signed and sealed these presents the day and year first above written.


Signed, sealed and delivered:



RECEIVED
AZ STATE OFFICE
2011 AUG 25 P 12:09
PHOENIX, ARIZONA

State of Arizona } Arizona
County of } Maricopa

On this 21st day of August 2011 before me Steve Karolyi personally appeared, and proved to me on the basis of satisfactory evidence to be the person whose name is subscribed to the within instrument and acknowledged to me that he executed the same in his authorized capacity, and that his signature on the instrument the person, or the entity upon behalf of which the person acted, executed the instrument.

ACKNOWLEDGED by my hand and official notary seal.


Signature



ENTERED INTO COMPUTER

AT 9/6/11

4/50

When recorded please return to:
Elsie Roberts
6780 Soldela Dr.
Las Vegas, NV 89156

QUITCLAIM DEED

THIS QUITCLAIM DEED, Executed this 29th day of July, 2011 by first party Steve Karolyi whose address is P.O. Box 74353, Phoenix, AZ 85087, Kenneth Moore, Shawn Deters and Tina Lilly, to second parties, James and Elsie Robert whose address is 6780 Soldela Dr., Las Vegas, NV 89156 and Chung Ping Yu and Jin Yu whose address is 7863 Rain Shower Dr., Las Vegas, NV 89147.

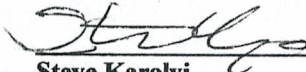
WITNESSETH, That the said first party, for good consideration and for the sum of \$10.00 paid by the second party, the receipt hereby acknowledged, does hereby remise, release and quitclaim unto the second party forever, all the right, title, interest and claim which the first party has in and to the following described placer mining claims, in the County of Yavapai, State of Arizona, to wit:

AMC # 401615 Poncho Villa #2 E ½ of the NE ¼ Section 6 T10N R2E GSRB&M

Exempt per ARS 11-1134 A6

In WITNESS WHEREOF, the said first party has signed and sealed these presents the day and year first above written.

Signed, sealed and delivered:




Steve Karolyi

State of Arizona } Arizona
County of } Maricopa


RECEIVED
AZ STATE OFFICE
2011 AUG 25 P 12:09
PHOENIX, ARIZONA

On this 11 day of August, 2011 before me Steve Karolyi personally appeared, and proved to me on the basis of satisfactory evidence to be the person whose name is subscribed to the within instrument and acknowledged to me that he executed the same in his authorized capacity, and that his signature on the instrument the person, or the entity upon behalf of which the person acted, executed the instrument.

ACKNOWLEDGED by my hand and official notary seal.



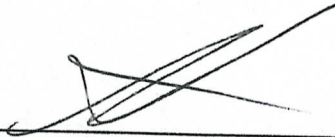
Signature



ENTERED INTO COMPUTER

AT 9/6/11

4/50



Shawn Deters

State of Arizona } Arizona
County of } Maricopa

On this 11 day of August, 2011 before me Shawn Deters personally appeared, and proved to me on the basis of satisfactory evidence to be the person whose name is subscribed to the within instrument and acknowledged to me that he executed the same in his authorized capacity, and that his signature on the instrument the person, or the entity upon behalf of which the person acted, executed the instrument.

ACKNOWLEDGED by my hand and official notary seal.



Signature



RECEIVED
LUIZ ESTRELA OFFICE
2011 AUG 25 P 12:09
PHOENIX, ARIZONA

United States Department of the Interior
 Bureau of Land Management
 LANDS/RECREATION & PLANNING
 ONE N CENTRAL AVE
 PHOENIX, AZ 85004 -2203
 Phone: 602-417-9200

Receipt

No: 2415208

Transaction #: 2490581	
Date of Transaction: 08/25/2011	
CUSTOMER:	
STEVE KAROLYI PO BOX 74353 PHOENIX, AZ 85087-1006 US	

LINE #	QTY	DESCRIPTION	REMARKS	UNIT PRICE	TOTAL
1	1.00	LOCATABLE MINERALS / MINING CLAIMS-NOT NEW-UNADJUD, ONE AUTH NO. ONLY / MINING CLAIM MONEY RECEIVED CASES: AMC406086/\$9940.00	MAINT (71) 2012	- n/a -	9940.00
2	1.00	LOCATABLE MINERALS / MINING CLAIMS-NOT NEW-UNADJUD, ONE AUTH NO. ONLY / MINING CLAIM MONEY RECEIVED CASES: AMC408791/\$180.00	TRF (18)	- n/a -	180.00
TOTAL:					\$10,120.00

PAYMENT INFORMATION			
1	AMOUNT:	10120.00	POSTMARKED: N/A
	TYPE:	CHECK	RECEIVED: 08/25/2011
	CHECK NO:	7982	
	NAME:	KAROLYI, STEVE PO BOX 74353 PHOENIX AZ 85087-1006 US	

REMARKS

This receipt was generated by the automated BLM Collections and Billing System and is a paper representation of a portion of the official electronic record contained therein.

*\$120 for attached transfers
 \$60 for corrections sent in for
 previous transfers sent
 July 11 and July 25*

NOTICE!!

These documents have been scanned!

Do not place un-scanned documents beneath this notice!

Do not remove this notice from this file!

GPO Jacket No. 560-102
Print Order 61540
Rise Business Services, LLC
Job=AZ15 5/16/2019



Box Number= AZ15056



Claim Begin-End: AMC409434-AMC409440

4 Miscellaneous



AZ15056-2

AMC409378-AMC410492

**NO
DOCUMENTS
FOUND**

NO DOCUMENTS FOUND
NO DOCUMENTS FOUND

NOTICE!!

These documents have been scanned!

Do not place un-scanned documents beneath this notice!

Do not remove this notice from this file!

GPO Jacket No. 560-102
Print Order 61540
Rise Business Services, LLC
Job=AZ15 5/16/2019



Box Number= AZ15056



Claim Begin-End: AMC409434-AMC409440

5 Annual Filings



AZ15056-2

AMC409378-AMC410492

DEPARTMENT OF THE INTERIOR
BUREAU OF LAND MANAGEMENT
MINING CLAIMS

Run Date/Time: 8/21/2019

MC Maintenance Fees Paid Through the BLM Pay Portal
(by Date Paid)

Page 107 Of 184

CBS Receipt: 4535216

Printed For Lead File # AMC409434

Agency Tracking ID: 1566089334

Assessment Year: 2020

Number of BLM Serial Nr: 1

Paid On: 8/18/2019

Total Amount Paid: \$330.00

Claim Name	BLM Serial No	Lead File No	Amount Paid
LA PAZ PLACER #1	AMC409434	AMC409434	\$330.00

**United States Department of the Interior
Bureau of Land Management
BUSINESS & SUPPORT SVCS DIV
ONE N CENTRAL AVE SUITE 800
PHOENIX, AZ 85004 -4427
Phone: 602-417-9200**

Receipt	
No:	4535216

Transaction #: 4656121	
Date of Transaction: 08/17/2019	
CUSTOMER:	
EMMA SUE MARTIN 2569 COUNTY ROAD 3213 LONE OAK, TX 75453 US	

LINE #	QTY	DESCRIPTION	REMARKS	UNIT PRICE	TOTAL
1	1.00	LOCATABLE MINERALS / MINING CLAIMS- NOT NEW-UNADJUD, ONE AUTH NO. ONLY / MINING CLAIM MONEY RECEIVED CASES: AMC409434/\$330.00		- n/a -	330.00
TOTAL:					\$330.00

PAYMENT INFORMATION			
NOTE: Items will appear on credit card statement as "BLM O Mining Claim".			
1	AMOUNT:	330.00	POSTMARKED: N/A
	TYPE:	CREDIT CARD	RECEIVED: 08/17/2019
	NAME:	EMMA SUE MARTIN 2569 COUNTY ROAD 3213 LONE OAK TX 75453 US	
	CARD NO:	XXXXXXXXXXXX7628	AUTH CODE: 03102Z
	NAME ON CARD:	EMMA SUE MARTIN	
	SIGNATURE:	INTERNET	

REMARKS

This receipt was generated by the automated BLM Collections and Billing System and is a paper representation of a portion of the official electronic record contained therein.

DEPARTMENT OF THE INTERIOR
BUREAU OF LAND MANAGEMENT
MINING CLAIMS

Run Date/Time: 9/11/2018

MC Maintenance Fees Paid Through the BLM Pay Portal
(by Date Paid)

Page 643 Of 723

CBS Receipt: 4252409

Printed For Lead File # AMC409434

Agency Tracking ID: 1535737034

Assessment Year: 2019

Paid On: 8/31/2018

Number of BLM Serial Nr: 1

Total Amount Paid: \$310.00

Claim Name	BLM Serial No	Lead File No	Amount Paid
LA PAZ PLACER #1	AMC409434	AMC409434	\$310.00

United States Department of the Interior

Bureau of Land Management
 BUSINESS & SUPPORT SVCS DIV
 ONE N CENTRAL AVE SUITE 800
 PHOENIX, AZ 85004 -4427
 Phone: 602-417-9200

Receipt

No: 4252409

Transaction #: 4367927	
Date of Transaction: 08/31/2018	
CUSTOMER:	
EMMA MARTIN 2569 COUNTY ROAD 3213 LONE OAK, TX 75453 US	

LINE #	QTY	DESCRIPTION	REMARKS	UNIT PRICE	TOTAL
1	1.00	LOCATABLE MINERALS / MINING CLAIMS-NOT NEW-UNADJUD, ONE AUTH NO. ONLY / MINING CLAIM MONEY RECEIVED CASES: AMC409434/\$310.00		- n/a -	310.00
TOTAL:					\$310.00

PAYMENT INFORMATION			
NOTE: Items will appear on credit card statement as "BLM O Mining Claim".			
1	AMOUNT:	310.00	POSTMARKED: N/A
	TYPE:	CREDIT CARD	RECEIVED: 08/31/2018
	NAME:	EMMA MARTIN 2569 COUNTY ROAD 3213 LONE OAK TX 75453 US	
	CARD NO:	XXXXXXXXXXXX9822	AUTH CODE: 104124
	NAME ON CARD:	EMMA MARTIN	
	SIGNATURE:		

REMARKS

This receipt was generated by the automated BLM Collections and Billing System and is a paper representation of a portion of the official electronic record contained therein.

Run Date: 09/05/17

Run Time: 02:33 PM

**DEPARTMENT OF THE INTERIOR
BUREAU OF LAND MANAGEMENT
MINING CLAIMS**

MC Maintenance Fees Paid Through the BLM Pay Portal

CBS Receipt: 3968311

Printed For Lead File # AMC409434

Agency Tracking ID: 1504233364

Assessment Year: 2018

Number of BLM Serial Nr: 1

Paid On: 08/31/2017

Total Amount Paid: \$310.00

Claim Name	BLM Serial No	Lead File No	Amount Paid
LA PAZ PLACER #1	AMC409434	AMC409434	\$310.00

United States Department of the Interior
Bureau of Land Management
 BUSINESS & SUPPORT SVCS DIV
 ONE N CENTRAL AVE SUITE 800
 PHOENIX, AZ 85004 -4427
 Phone: 602-417-9200

Receipt

No: 3968311

Transaction #: 4078209	
Date of Transaction: 08/31/2017	
CUSTOMER:	
EMMA MARTIN 2569 COUNTY ROAD 3213 LONE OAK, TX 75453 US	

LINE #	QTY	DESCRIPTION	REMARKS	UNIT PRICE	TOTAL
1	1.00	LOCATABLE MINERALS / MINING CLAIMS- NOT NEW-UNADJUD, ONE AUTH NO. ONLY / MINING CLAIM MONEY RECEIVED CASES: AMC409434/\$310.00		- n/a -	310.00
TOTAL:					\$310.00

PAYMENT INFORMATION				
NOTE: Items will appear on credit card statement as "BLM O Mining Claim".				
1	AMOUNT:	310.00	POSTMARKED:	N/A
	TYPE:	CREDIT CARD	RECEIVED:	08/31/2017
	NAME:	EMMA MARTIN 2569 COUNTY ROAD 3213 LONE OAK TX 75453 US		
	CARD NO:	XXXXXXXXXXXX9822	AUTH CODE:	144507
	NAME ON CARD:	EMMA MARTIN		
	EXPIRES:	08/2021		
	SIGNATURE:			

REMARKS

This receipt was generated by the automated BLM Collections and Billing System and is a paper representation of a portion of the official electronic record contained therein.

Run Date: 09/14/16

Run Time: 01:48 PM

**DEPARTMENT OF THE INTERIOR
BUREAU OF LAND MANAGEMENT
MINING CLAIMS**

MC Maintenance Fees Paid Through the BLM Pay Portal

CBS Receipt: 3650498

Printed For Lead File # **AMC409434**

Agency Tracking ID: 1472737659

Assessment Year: 2017

Number of BLM Serial Nr: 1

Paid On: 09/01/2016

Total Amount Paid: \$310.00

Claim Name	BLM Serial No	Lead File No	Amount Paid
LA PAZ PLACER #1	AMC409434	AMC409434	\$310.00

United States Department of the Interior
Bureau of Land Management
 BUSINESS & SUPPORT SVCS DIV
 ONE N CENTRAL AVE SUITE 800
 PHOENIX, AZ 85004 -4427
 Phone: (602) 417-9200

Receipt

No: 3650498

Transaction #: 3754517	
Date of Transaction: 09/01/2016	
CUSTOMER:	
EMMA SUE MARTIN 2569 COUNTY ROAD 3213 LONE OAK, TX 75453 US	

LINE #	QTY	DESCRIPTION	REMARKS	UNIT PRICE	TOTAL
1	1.00	LOCATABLE MINERALS / MINING CLAIMS- NOT NEW-UNADJUD, ONE AUTH NO. ONLY / MINING CLAIM MONEY RECEIVED CASES: AMC409434/\$310.00		- n/a -	310.00
TOTAL:					\$310.00

PAYMENT INFORMATION			
NOTE: Items will appear on credit card statement as "BLM O Mining Claim".			
1	AMOUNT:	310.00	POSTMARKED: N/A
	TYPE:	CREDIT CARD	RECEIVED: 09/01/2016
	NAME:	EMMA SUE MARTIN 2569 COUNTY ROAD 3213 LONE OAK TX 75453 US	
	CARD NO:	XXXXXXXXXXXX6285	AUTH CODE: 02786C
	NAME ON CARD:	EMMA SUE MARTIN	
	EXPIRES:	04/2020	
	SIGNATURE:		

REMARKS

This receipt was generated by the automated BLM Collections and Billing System and is a paper representation of a portion of the official electronic record contained therein.

409434

UNITED STATES
DEPARTMENT OF THE INTERIOR
BUREAU OF LAND MANAGEMENT
**MAINTENANCE FEE PAYMENT FORM
FOR PLACER MINING CLAIMS**

Remitter Name: GERALD A. FARRELL
 Mailing Address: W10888 LORI LN
 City, State, Zip: SRIVITZ, WI. 54114
 Check here if this is a change of address.

FOR COUNTY RECORDER'S USE

No. of claims 1
 Total due BLM \$ 310.⁰⁰

- The maintenance fee may be paid by cash, check, money order, Bureau of Land Management (BLM) Declining Deposit Account, or credit card (VISA, American Express, Discover, or MasterCard). Payments must be remitted to the BLM State Office where your claim or site is recorded and received on or before September 1. If the payment is mailed, the envelope must be postmarked by a bona fide delivery service on or before September 1 and received at the proper BLM State Office within 15 calendar days after the due date. Payments may also be made by telephone using a credit card. A complete listing of BLM State Offices with their addresses and phone numbers can be found at <http://www.blm.gov>.
- The maintenance fee for the following claim(s) applies to the assessment year _____.

CLAIM NAME	BLM SERIAL NO.	ACRES IN CLAIM	PAYMENT DUE TO THE BLM (See Instructions on Page 2)
WEST CAMP GOLD #1	AMC #409437	40 AC.	310. ⁰⁰

RECEIVED
 BLM AZ STATE OFFICE
 2016 SEP -1 P 2:43
 PHOENIX, ARIZONA

Use a separate sheet for additional claim names, serial numbers, and claimant names and addresses.

3655261

(Continued on page 2)

ENTERED
 SEP 09 2016
 BY: R. Ann

 **Gerald Farrell**
W10888 Lori Ln.
Crivitz, WI 54114-8008

GREEN BAY WI 543

01 SEP 2016 PM 2 L



Bureau of Land Management

ONE N. CENTRAL AVE.
PHOENIX, AZ,
85004-2203

RECEIVED
BLM AZ STATE OFFICE
2016 SEP -7 P 2:43
PHOENIX, ARIZONA

85004-441499



United States Department of the Interior
Bureau of Land Management
 DIV OF LANDS, MINRLS & ENERGY
 ONE N CENTRAL AVE
 PHOENIX, AZ 85004 -4427
 Phone: 602-417-9200

Receipt

No: 3655261

Transaction #: 3759324	
Date of Transaction: 09/08/2016	
CUSTOMER:	
GERALD FARRELL W108888 LORI LN CRIVITZ, WI 54114 US	

LINE #	QTY	DESCRIPTION	REMARKS	UNIT PRICE	TOTAL
1	1.00	LOCATABLE MINERALS / MINING CLAIMS- NOT NEW-UNADJUD, ONE AUTH NO. ONLY / MINING CLAIM MONEY RECEIVED CASES: AMC409437/\$310.00	MAINT 2017/1	- n/a -	310.00
TOTAL:					\$310.00

PAYMENT INFORMATION					
1	AMOUNT:	310.00	POSTMARKED:	09/01/2016	
	TYPE:	CHECK	RECEIVED:	09/07/2016	
	CHECK NO:	1923			
	NAME:	FARRELL, GERALD A W108888 LORI LN CRIVITZ WI 54114 US			

REMARKS

This receipt was generated by the automated BLM Collections and Billing System and is a paper representation of a portion of the official electronic record contained therein.

UNITED STATES
DEPARTMENT OF THE INTERIOR
BUREAU OF LAND MANAGEMENT
**MAINTENANCE FEE PAYMENT FORM
FOR PLACER MINING CLAIMS**

409434

Remitter Name: GERALD A. FARRELL
Mailing Address: W10888 LORI LN.
City, State, Zip: CRIVITZ, WI. 54114

Check here if this is a change of address.

FOR COUNTY RECORDER'S USE

No. of claims 2
Total due BLM \$ 1310.⁰⁰

- The maintenance fee may be paid by cash, check, money order, Bureau of Land Management (BLM) Declining Deposit Account, or credit card (VISA, American Express, Discover, or MasterCard). Payments must be remitted to the BLM State Office where your claim or site is recorded and received on or before September 1. If the payment is mailed, the envelope must be postmarked by a bona fide delivery service on or before September 1 and received at the proper BLM State Office within 15 calendar days after the due date. Payments may also be made by telephone using a credit card. A complete listing of BLM State Offices with their addresses and phone numbers can be found at <http://www.blm.gov>.
- The maintenance fee for the following claim(s) applies to the assessment year _____.

CLAIM NAME	BLM SERIAL NO.	ACRES IN CLAIM	PAYMENT DUE TO THE BLM (See Instructions on Page 2)
WESTCAMP GOLD #1	AMC #409437	40 ac.	\$310. ⁰⁰

BLM RECEIVED
2015 AUG 24 P 3:46
PHOENIX, ARIZONA

Use a separate sheet for additional claim names, serial numbers, and claimant names and addresses.

(Continued on page 2)

ENTERED
AUG 28 2015
BY: JR

RECEIPT # 3376023

 **Gerald Farrell**
W10888 Lori Ln.
Crivitz, WI 54114-8008

GREEN BAY WI 543

21 AUG 2015 PM 1 1



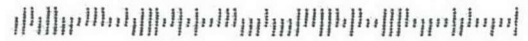
RECEIVED
BLM AZ STATE OFFICE

2015 AUG 24 P 3:46

PHOENIX, ARIZONA.

*Bureau of Land Management
Arizona State Office
ONE NORTH CENTRAL AVE, SUITE 800
PHOENIX, AZ. 85004-4427*

85004442700



United States Department of the Interior
Bureau of Land Management
LANDS/RECREATION & PLANNING
ONE N CENTRAL AVE
PHOENIX, AZ 85004 -2203
Phone: 602-417-9200

Receipt

No: 3376023

Transaction #: 3474257	
Date of Transaction: 08/25/2015	
CUSTOMER:	
GERALD FARRELL W108888 LORI LN CRIVITZ, WI 54114 US	

LINE #	QTY	DESCRIPTION	REMARKS	UNIT PRICE	TOTAL
1	1.00	LOCATABLE MINERALS / MINING CLAIMS- NOT NEW-UNADJUD, ONE AUTH NO. ONLY / MINING CLAIM MONEY RECEIVED CASES: AMC409437/\$310.00	MAINT FEE PYMNT - 1 2016	- n/a -	310.00
TOTAL:					\$310.00

PAYMENT INFORMATION			
1	AMOUNT:	310.00	POSTMARKED: 08/21/2015
	TYPE:	CHECK	RECEIVED: 08/24/2015
	CHECK NO:	1906	
	NAME:	FARRELL, GERALD A W108888 LORI LN CRIVITZ WI 54114 US	

REMARKS

This receipt was generated by the automated BLM Collections and Billing System and is a paper representation of a portion of the official electronic record contained therein.

ENTERED
AUG 28 2015
BY: *ee*

Run Date: 09/08/15

Run Time: 09:20 AM

**DEPARTMENT OF THE INTERIOR
BUREAU OF LAND MANAGEMENT
MINING CLAIMS**

MC Maintenance Fees Paid Through the BLM Pay Portal

CBS Receipt: 3382808

Printed For Lead File # AMC409434

Agency Tracking ID: 1441043570

Number of BLM Serial Nr: 1

Assessment Year: 2016

Total Amount Paid: \$310.00

Paid On: 08/31/2015

Claim Name	BLM Serial No	Lead File No	Amount Paid
LA PAZ PLACER #1	AMC409434	AMC409434	\$310.00

**United States Department of the Interior
Bureau of Land Management
BUSINESS & SUPPORT SVCS DIV
ONE N CENTRAL AVE SUITE 800
PHOENIX, AZ 85004 -4427
Phone: (602) 417-9200**

Receipt

No: 3382808

Transaction #: 3481121	
Date of Transaction: 08/31/2015	
CUSTOMER:	
EMMA MARTIN PO BOX 8912 GREENVILLE, TX 75404 US	

LINE #	QTY	DESCRIPTION	REMARKS	UNIT PRICE	TOTAL
1	1.00	LOCATABLE MINERALS / MINING CLAIMS- NOT NEW-UNADJUD, ONE AUTH NO. ONLY / MINING CLAIM MONEY RECEIVED CASES: AMC409434/\$310.00		- n/a -	310.00
TOTAL:					\$310.00

PAYMENT INFORMATION					
NOTE: Items will appear on credit card statement as "BLM O Mining Claim".					
1	AMOUNT:	310.00	POSTMARKED:	N/A	
	TYPE:	CREDIT CARD	RECEIVED:	08/31/2015	
	NAME:	EMMA MARTIN PO BOX 8912 GREENVILLE TX 75404 US			
	CARD NO:	XXXXXXXXXXXX6636	AUTH CODE:	08662C	
	NAME ON CARD:	EMMA MARTIN			
	EXPIRES:	04/2017			
	SIGNATURE:				

REMARKS

This receipt was generated by the automated BLM Collections and Billing System and is a paper representation of a portion of the official electronic record contained therein.

Run Date: 08/20/14

24

Run Time: 03:40 PM

409434

**DEPARTMENT OF THE INTERIOR
BUREAU OF LAND MANAGEMENT
MINING CLAIMS**

MC Maintenance Fees Paid Through the BLM Pay Portal

CBS Receipt: 3103158

Agency Tracking ID: 821206046

Assessment Year: 2015

Paid On: 08/15/2014

Number of BLM Serial Nr: 1

Total Amount Paid: \$310.00

Claim Name	BLM Serial No	Lead File No	Case Type	Amount Paid
WEST CAMP GOLD #1	AMC409437	AMC409434	384201	\$310.00

United States Department of the Interior
Bureau of Land Management
 BUSINESS & SUPPORT SVCS DIV
 ONE N CENTRAL AVE SUITE 800
 PHOENIX, AZ 85004 -4427
 Phone: (602) 417-9200

Receipt

No: 3103158

Transaction #: 3194740	
Date of Transaction: 08/15/2014	
CUSTOMER:	
	GERALD FARRELL W10888 LORI LN. CRIVITZ, WI 54114

LINE #	QTY	DESCRIPTION	REMARKS	UNIT PRICE	TOTAL
1	1.00	LOCATABLE MINERALS / MINING CLAIMS- NOT NEW-UNADJUD, ONE AUTH NO. ONLY / MINING CLAIM MONEY RECEIVED CASES: AMC409437/\$310.00		- n/a -	310.00
TOTAL:					\$310.00

PAYMENT INFORMATION					
NOTE: Items will appear on credit card statement as "BLM O Mining Claim".					
1	AMOUNT:	310.00	POSTMARKED:	N/A	
	TYPE:	CREDIT CARD	RECEIVED:	08/15/2014	
	NAME:	GERALD FARRELL W10888 LORI LN. CRIVITZ WI 54114			
	CARD NO:	XXXXXXXXXXXX9434	AUTH CODE:	081506	
	NAME ON CARD:	GERALD FARRELL			
	EXPIRES:	08/2016			
	SIGNATURE:				

REMARKS

This receipt was generated by the automated BLM Collections and Billing System and is a paper representation of a portion of the official electronic record contained therein.

AMC 409434

UNITED STATES
DEPARTMENT OF THE INTERIOR
BUREAU OF LAND MANAGEMENT
**MAINTENANCE FEE PAYMENT FORM
FOR PLACER MINING CLAIMS**

Remitter Name: GERALD A. FARRELL

Mailing Address: W10888 LORI LN.

City, State, Zip: CRIVITZ, WI 54114

Check here if this is a change of address.

FOR COUNTY RECORDER'S USE

No. of claims 2
Total due BLM \$ 280.00

1. The maintenance fee may be paid by cash, check, money order, Bureau of Land Management (BLM) Declining Deposit Account, or credit card (VISA, American Express, Discover, or MasterCard). Payments must be remitted to the BLM State Office where your claim or site is recorded and received on or before September 1. If the payment is mailed, the envelope must be postmarked by a bona fide delivery service on or before September 1 and received at the proper BLM State Office within 15 calendar days after the due date. Payments may also be made by telephone using a credit card. A complete listing of BLM State Offices with their addresses and phone numbers can be found at <http://www.blm.gov>.

2. The maintenance fee for the following claim(s) applies to the assessment year 2014.

CLAIM NAME	BLM SERIAL NO.	ACRES IN CLAIM	PAYMENT DUE TO THE BLM (See Instructions on Page 2)
WEST CAMP GOLD #1	AMC #409437	40	\$280.00

ENTERED
AUG 26 2013

RECEIVED
BLM AZ STATE OFFICE
PHOENIX, ARIZONA
2013 AUG 12 PM 2:49

Use a separate sheet for additional claim names, serial numbers, and claimant names and addresses.

(Continued on page 2)

ENTERED INTO COMPUTER
AUG 26 2013

NO. OF CLAIMS 1
AMOUNT \$280.00
RECEIPT NO. 2853673
INIT. CAF
**** BLM-ASO****

United States Department of the Interior
Bureau of Land Management
 LANDS/RECREATION & PLANNING
 ONE N CENTRAL AVE
 PHOENIX, AZ 85004 -2203
 Phone: 602-417-9200

Receipt

No: 2853673

Transaction #: 2939448	
Date of Transaction: 08/13/2013	
CUSTOMER:	
GERALD FARRELL W108888 LORI LN CRIVITZ, WI 54114 US	

LINE #	QTY	DESCRIPTION	REMARKS	UNIT PRICE	TOTAL
1	1.00	LOCATABLE MINERALS / MINING CLAIMS- NOT NEW-UNADJUD, ONE AUTH NO. ONLY / MINING CLAIM MONEY RECEIVED CASES: AMC409437/\$280.00	MAINT FEE PYMNT (1) 2014	- n/a -	280.00
TOTAL:					\$280.00

PAYMENT INFORMATION					
1	AMOUNT:	280.00	POSTMARKED:	08/09/2013	
	TYPE:	CHECK	RECEIVED:	08/12/2013	
	CHECK NO:	1843			
	NAME:	FARRELL, GERALD A W108888 LORI LN CRIVITZ WI 54114 US			

REMARKS

This receipt was generated by the automated BLM Collections and Billing System and is a paper representation of a portion of the official electronic record contained therein.

UNITED STATES
DEPARTMENT OF THE INTERIOR
BUREAU OF LAND MANAGEMENT

AMC 409434

CREDIT CARD PAYMENT
For Mining Claim Maintenance Fee

THIS IS A CHANGE OF ADDRESS

TELEPHONE SUBMISSION - ACCURACY OF THE BELOW INFORMATION IS THE RESPONSIBILITY OF THE CLAIMANT/OWNER

NAME Clinton PYLE & Emma MARTIN
ADDRESS 2527 County Rd 3213
CITY Lone Oak STATE TX ZIP 75453
PHONE # 903 - 634-2224

SEND RECEIPT TO Above address
 Other (Include Name and Mailing Address):

AMC NUMBER 409434 40 ac

CLAIM/SITE NAME La paz placer /

1 # of Claim/Site
(40 ac) 2 x 140.00 Each
\$ 280 Total Charged ESG (INITIALS)

RECEIPT # 2872241

DATE STAMP

RECEIVED
ELM AZ STATE OFFICE
2013 SEP -3 A 9:25
PHOENIX, ARIZONA

PAID
SEP 09 2013
BY: 18

***** FOR OFFICIAL USE ONLY *****

DATE _____ INITIALS _____ VERIFIED _____

United States Department of the Interior
Bureau of Land Management
 LANDS/RECREATION & PLANNING
 ONE N CENTRAL AVE
 PHOENIX, AZ 85004 -2203
 Phone: 602-417-9200

Receipt

No: 2872241

Transaction #: 2958257	
Date of Transaction: 09/03/2013	
CUSTOMER:	
	CLINTON PYLE 2527 COUNTY ROAD 3213 LONE OAK, TX 75453-2300 US

LINE #	QTY	DESCRIPTION	REMARKS	UNIT PRICE	TOTAL
1	1.00	LOCATABLE MINERALS / MINING CLAIMS- NOT NEW-UNADJUD, ONE AUTH NO. ONLY / MINING CLAIM MONEY RECEIVED CASES: AMC409434/\$280.00	2014 MAINT (1)	- n/a -	280.00
TOTAL:					\$280.00

PAYMENT INFORMATION			
NOTE: Items will appear on credit card statement as "Bureau of Land Mgmt CO".			
1	AMOUNT:	280.00	POSTMARKED: N/A
	TYPE:	CREDIT CARD	RECEIVED: 09/03/2013
	NAME:	PYLE, CLINTON 2527 COUNTY ROAD 3213 LONE OAK TX 75453-2300 US	
	CARD NO:	XXXXXXXXXXXX4274	AUTH CODE: 132243
	NAME ON CARD:	EMMA SUE MARTIN	
	EXPIRES:	03/2016	
	SIGNATURE:		

REMARKS

This receipt was generated by the automated BLM Collections and Billing System and is a paper representation of a portion of the official electronic record contained therein.

UNITED STATES
DEPARTMENT OF THE INTERIOR
BUREAU OF LAND MANAGEMENT
**MAINTENANCE FEE PAYMENT FORM
FOR PLACER MINING CLAIMS**

AMC 409434

Remitter Name: GLEN GAMEL
Mailing Address: 74464 APIARY ROAD
City, State, Zip: RAINIER OR 97048

Check here if this is a change of address.

FOR COUNTY RECORDER'S USE

No. of claims 1
Total due BLM \$ 280.00

- The maintenance fee may be paid by cash, check, money order, Bureau of Land Management (BLM) Declining Deposit Account, or credit card (VISA, American Express, Discover, or MasterCard). Payments must be remitted to the BLM State Office where your claim or site is recorded and received on or before September 1. If the payment is mailed, the envelope must be postmarked by a bona fide delivery service on or before September 1 and received at the proper BLM State Office within 15 calendar days after the due date. Payments may also be made by telephone using a credit card. A complete listing of BLM State Offices with their addresses and phone numbers can be found at <http://www.blm.gov>.
- The maintenance fee for the following claim(s) applies to the assessment year 2014.

CLAIM NAME	BLM SERIAL NO.	ACRES IN CLAIM	PAYMENT DUE TO THE BLM (See Instructions on Page 2)
LA PAZ PLACER #2	AMC409435	40	280.00

RECEIVED
 BLM AZ STATE OFFICE
 2013 SEP - 3 A 10: 50
 PHOENIX, ARIZONA

Use a separate sheet for additional claim names, serial numbers, and claimant names and addresses.

(Continued on page 2)

ENTERED

SEP 09 2013

BY: TS

287474

United States Department of the Interior
 Bureau of Land Management
 LANDS/RECREATION & PLANNING
 ONE N CENTRAL AVE
 PHOENIX, AZ 85004 -2203
 Phone: 602-417-9200

Receipt

No:

2874747

Transaction #: 2960795	
Date of Transaction: 09/04/2013	
CUSTOMER:	
GLENN GAMEL 74464 APIARY RD RAINIER,OR 97048-2901 US	

LINE #	QTY	DESCRIPTION	REMARKS	UNIT PRICE	TOTAL
1	1.00	LOCATABLE MINERALS / MINING CLAIMS-NOT NEW-UNADJUD,ONE AUTH NO. ONLY / MINING CLAIM MONEY RECEIVED CASES: AMC409435/\$280.00	MAINT 2014/1	- n/a -	280.00
TOTAL:					\$280.00

PAYMENT INFORMATION				
NOTE: Items will appear on credit card statement as "Bureau of Land Mgmt CO".				
1	AMOUNT:	280.00	POSTMARKED:	N/A
	TYPE:	CREDIT CARD	RECEIVED:	09/03/2013
	NAME:	GAMEL, GLENN 74464 APIARY RD RAINIER OR 97048-2901 US		
	CARD NO:	XXXXXXXXXXXX5108	AUTH CODE:	032617
	NAME ON CARD:	GLEN GAMEL		
	EXPIRES:	08/2015		
	SIGNATURE:			

REMARKS

This receipt was generated by the automated BLM Collections and Billing System and is a paper representation of a portion of the official electronic record contained therein.

UNITED STATES
DEPARTMENT OF THE INTERIOR
BUREAU OF LAND MANAGEMENT

409434

CREDIT CARD PAYMENT
For Mining Claim Maintenance Fee

THIS IS A CHANGE OF ADDRESS

TELEPHONE SUBMISSION - ACCURACY OF THE BELOW INFORMATION IS THE RESPONSIBILITY OF THE CLAIMANT/OWNER

NAME GLEN GAMEL
ADDRESS 74464 APIARY RD
CITY RAINIER STATE OR ZIP 97048
PHONE # 503 - 556 4225

SEND RECEIPT TO Above address
 Other (Include Name and Mailing Address)

AMC NUMBER
409435

CLAIM/SITE NAME
LA PAZ PLACER

~~2~~ 2 20 ACRES!
of Claim/Site
x 140.00 Each
\$ 280 Total Charged mt (INITIALS)

RECEIPT # 2648867

DATE STAMP

RECEIVED
BLM AZ STATE OFFICE
2012 SEP -4 A 11:34
PHOENIX, ARIZONA

***** FOR OFFICIAL USE ONLY *****

DATE 9-12-12

INITIALS RE init paym VERIFIED _____

1 40 acre placer
\$140 balance

pd \$140 11/26/12 AT

**United States Department of the Interior
Bureau of Land Management
LANDS/RECREATION & PLANNING
ONE N CENTRAL AVE
PHOENIX, AZ 85004 -2203
Phone: 602-417-9200**

Receipt

No: 2648867

Transaction #: 2729658	
Date of Transaction: 09/04/2012	
CUSTOMER:	
GLEN CAMEL 74464 APIARY RD RAINIER,OR 97048-2901 US	

LINE #	QTY	DESCRIPTION	REMARKS	UNIT PRICE	TOTAL
1	1.00	LOCATABLE MINERALS / MINING CLAIMS- NOT NEW-UNADJUD,ONE AUTH NO. ONLY / MINING CLAIM MONEY RECEIVED CASES: AMC409435/\$140.00	MAINT 2013/1	- n/a -	140.00
TOTAL:					\$140.00

PAYMENT INFORMATION			
NOTE: Items will appear on credit card statement as "Bureau of Land Mgmt CO".			
1	AMOUNT:	140.00	POSTMARKED: N/A
	TYPE:	CREDIT CARD	RECEIVED: 09/04/2012
	NAME:	CAMEL, GLEN 74464 APIARY RD RAINIER OR 97048-2901 US	
	CARD NO:	XXXXXXXXXXXX8078	AUTH CODE: 982155
	NAME ON CARD:	GLEN CAMEL	
	EXPIRES:	02/2014	
	SIGNATURE:		

REMARKS

This receipt was generated by the automated BLM Collections and Billing System and is a paper representation of a portion of the official electronic record contained therein.

MAINTENANCE FEE PAYMENT

Claimant Name: Glenn Camel
 Address: 74464 Apiary Rd
 City: Rainier State: OR Zip: 97048
 Telephone: 513 556 4225
 E-mail address: _____
 Signature: _____

RECEIVED
 BLM AZ STATE OFFICE
 2012 NOV 26 A 11:40
 PHOENIX, ARIZONA
 BLM
 Date
 Stamp

Check here if this is a change of address.

LINE NO.	AMC NUMBER	CLAIM/SITE NAME	COUNTY RECORDER DATA (If available)	TWP	RNG	SEC
1	409435	La Paz Placer #2				
2						
3						
4						
5						
6						
7						
8						
9						
10						

List additional claims on Form MCF114.

Bureau of Land Management
Arizona State Office
 www.blm.gov/az/

No. of Claims: 1 x \$140 = 140
 Check No: visa Init. MCH
 Receipt No.: 2695476
For BLM Use Only

Form: MCF112
 Revised July 2009

This form is available from the **Arizona Department of Mines and Mineral Resources** and may be reproduced.

ENTERED INTO COMPUTER

11/30/12 AT

**United States Department of the Interior
Bureau of Land Management
LANDS/RECREATION & PLANNING
ONE N CENTRAL AVE
PHOENIX, AZ 85004 -2203
Phone: 602-417-9200**

Receipt

No: 2695476

Transaction #: 2777246	
Date of Transaction: 11/26/2012	
CUSTOMER:	
GLENN GAMEL 74464 APIARY RD RAINIER,OR 97048-2901 US	

LINE #	QTY	DESCRIPTION	REMARKS	UNIT PRICE	TOTAL
1	1.00	LOCATABLE MINERALS / MINING CLAIMS-NOT NEW-UNADJUD,ONE AUTH NO. ONLY / MINING CLAIM MONEY RECEIVED CASES: AMC409435/\$140.00	MAINT 2013/1 ADDITIONAL MONIES	- n/a -	140.00
TOTAL:					\$140.00

PAYMENT INFORMATION			
NOTE: Items will appear on credit card statement as "Bureau of Land Mgmt CO".			
1	AMOUNT:	140.00	POSTMARKED: N/A
	TYPE:	CREDIT CARD	RECEIVED: 11/26/2012
	NAME:	GAMEL, GLENN 74464 APIARY RD RAINIER OR 97048-2901 US	
	CARD NO:	XXXXXXXXXXXX5108	AUTH CODE: 028405
	NAME ON CARD:	GLENN GAMEL	
	EXPIRES:	08/2015	
	SIGNATURE:		

REMARKS

This receipt was generated by the automated BLM Collections and Billing System and is a paper representation of a portion of the official electronic record contained therein.

Amc 409434

MAINTENANCE FEE PAYMENT

Claimant Name: GERALD FARRELL
Address: W10888 LORI LN.
City: CRIVITZ State: WI Zip: 54114
Telephone: 715-757-3160
E-mail address: WAL128@CENTURYTEL.NET
Signature: Gerald A. Farrell

Check here if this is a change of address.

RECEIVED
BLM AZ STATE OFFICE
2012 AUG 27 P 4:33
PHOENIX, ARIZONA
BLM
Date
Stamp

40

LINE NO.	AMC NUMBER	CLAIM/SITE NAME	COUNTY RECORDER DATA (If available)	TWP	RNG	SEC
1	409437	WEST CAMP GOLD #1		4N	7W	32
2						
3						
4						
5						
6						
7						
8						
9						
10						

List additional claims on Form MCF114.

Bureau of Land Management
Arizona State Office
www.blm.gov/az/

No. of Claims: 1 x \$140 = 140
Check No: 1793 Init. AMC
Receipt No.: 264 2397
For BLM Use Only

ENTERED INTO COMPUTER

Form: MCF112
Revised July 2009

This form is available from the Arizona Department of Mines and Mineral Resources and may be reproduced.

~~\$280-140 = \$140 due~~

Pd \$140
11/15/12 AT

9/9/12 AT



Gerald Farrell
W10888 Lori Ln.
Crivitz, WI 54114-8008

GREEN BAY WI 543

29 AUG 2012 PM 1 1



RECEIVED
BLM AZ STATE OFFICE

2012 AUG 27 P 4:33
Land Management

~~PHOENIX ARIZONA~~ ST. OFF
ONE NORTH CENTRAL AVE. SUITE 800
PHOENIX, AZ 85004-4427

8500482125



United States Department of the Interior
 Bureau of Land Management
 LANDS/RECREATION & PLANNING
 ONE N CENTRAL AVE
 PHOENIX, AZ 85004 -2203
 Phone: 602-417-9200

Receipt

No:

2642397

Transaction #: 2723087	
Date of Transaction: 08/28/2012	
CUSTOMER:	
GERALD FARRELL W108888 LORI LN CRIVITZ, WI 54114 US	

LINE #	QTY	DESCRIPTION	REMARKS	UNIT PRICE	TOTAL
1	1.00	LOCATABLE MINERALS / MINING CLAIMS-NOT NEW-UNADJUD, ONE AUTH NO. ONLY / MINING CLAIM MONEY RECEIVED CASES: AMC409437/\$140.00	MAINT 2013/1	- n/a -	140.00
TOTAL:					\$140.00

PAYMENT INFORMATION			
1	AMOUNT:	140.00	POSTMARKED: N/A
	TYPE:	CHECK	RECEIVED: 08/27/2012
	CHECK NO:	1793	
	NAME:	FARRELL, GERALD W108888 LORI LN CRIVITZ WI 54114 US	

REMARKS

This receipt was generated by the automated BLM Collections and Billing System and is a paper representation of a portion of the official electronic record contained therein.

3800(931)-JAT
AMC 409 437

ADDITIONAL FEES DUE

MAINTENANCE FEE PAYMENT

Claimant Name: GERALD FARRELL
Address: W10888 LORI LN
City: CRIVITZ State: WI Zip: 54114
Telephone: 715-757-3160
E-mail address: WALI28@CENTURYTEL.NET
Signature: Gerald A. Farrell

Check here if this is a change of address.

RECEIVED
BLM ARIZONA STATE OFFICE
2012 NOV 15 P 1:55
PHOENIX, ARIZONA
BLM
Date
Stamp

LINE NO.	AMC NUMBER	CLAIM/SITE NAME	COUNTY RECORDER DATA (If available)	TWP	RNG	SEC
1	409437	WEST CAMP GOLD #1		4N	7W	32
2						
3						
4						
5						
6						
7						
8						
9						
10						

List additional claims on Form MCF114.

Bureau of Land Management
Arizona State Office
www.blm.gov/az/

No. of Claims: 1 x \$140 = \$140.00
Check No: 1801 Init: A.F.
Receipt No.: 20002690829
For BLM Use Only

Form: MCF112
Revised July 2009

This form is available from the Arizona Department of Mines and Mineral Resources and may be reproduced.

11/15/12 AT

United States Department of the Interior
Bureau of Land Management
 LANDS/RECREATION & PLANNING
 ONE N CENTRAL AVE
 PHOENIX, AZ 85004 -2203
 Phone: 602-417-9200

Receipt

No: 2690829

Transaction #: 2772488	
Date of Transaction: 11/16/2012	
CUSTOMER:	
GERALD FARRELL W108888 LORI LN CRIVITZ, WI 54114 US	

LINE #	QTY	DESCRIPTION	REMARKS	UNIT PRICE	TOTAL
1	1.00	LOCATABLE MINERALS / MINING CLAIMS-NOT NEW-UNADJUD,ONE AUTH NO. ONLY / MINING CLAIM MONEY RECEIVED CASES: AMC409437/\$140.00	ADDITIONAL MONIES FOR MAINT FEE PYMNT 2013	- n/a -	140.00
TOTAL:					\$140.00

PAYMENT INFORMATION			
1	AMOUNT:	140.00	POSTMARKED: 11/13/2012
	TYPE:	CHECK	RECEIVED: 11/16/2012
	CHECK NO:	1801	
	NAME:	FARRELL, GERALD A W108888 LORI LN CRIVITZ WI 54114 US	

REMARKS

This receipt was generated by the automated BLM Collections and Billing System and is a paper representation of a portion of the official electronic record contained therein.



Gerald Farrell
 W10888 Lori Ln.
 Crivitz, WI 54114-8008

GREEN BAY WI 543

13 NOV 2012 PM 11



RECEIVED
 BLM AZ STATE OFFICE

2012 NOV 15 P 1:51

PHOENIX, ARIZONA

Bureau of Land Management
 Arizona St. Office
 1st Central Ave. Suite 800
 PHOENIX, AZ 85004-4427
 85004-4427

85004442700



UNITED STATES
DEPARTMENT OF THE INTERIOR
BUREAU OF LAND MANAGEMENT

Amc 409434

CREDIT CARD PAYMENT
For Mining Claim Maintenance Fee

AT ✓

THIS IS A CHANGE OF ADDRESS

TELEPHONE SUBMISSION - ACCURACY OF THE BELOW INFORMATION IS THE RESPONSIBILITY OF THE CLAIMANT/OWNER

NAME CLINTON PYLE
ADDRESS 2527 County Rd 3213
CITY _____ STATE TX ZIP 75453
PHONE # 903 - 513 8711

SEND RECEIPT TO Above address
 Other (include Name and Mailing Address):

AMC NUMBER
40 409434

CLAIM/SITE NAME
LA PAZ PLACER #1

1 # of Claim/Site
< 140.00 Each
280 Total Charged SC (INITIALS)

RECEIPT # 2650191

DATE STAMP
RECEIVED
BLM AZ STATE OFFICE
PHOENIX, ARIZONA
2012 AUG 30 P 1:47

ENTERED INTO COMPUTER
9/1/12 AT

FOR OFFICIAL USE ONLY
DATE _____ INITIALS _____ VERIFIED _____

United States Department of the Interior
 Bureau of Land Management
 LANDS/RECREATION & PLANNING
 ONE N CENTRAL AVE
 PHOENIX, AZ 85004 -2203
 Phone: 602-417-9200

Receipt

No: 2650191

Transaction #: 2730990	
Date of Transaction: 09/05/2012	
CUSTOMER:	
CLINTON PYLE 2527 COUNTY ROAD 3213 LONE OAK, TX 75453-2300 US	

LINE #	QTY	DESCRIPTION	REMARKS	UNIT PRICE	TOTAL
1	1.00	LOCATABLE MINERALS / MINING CLAIMS-NOT NEW-UNADJUD, ONE AUTH NO. ONLY / MINING CLAIM MONEY RECEIVED CASES: AMC409434/\$280.00	MAINT (1) 2013	- n/a -	280.00
TOTAL:					\$280.00

PAYMENT INFORMATION			
NOTE: Items will appear on credit card statement as "Bureau of Land Mgmt CO".			
1	AMOUNT:	280.00	POSTMARKED: N/A
	TYPE:	CREDIT CARD	RECEIVED: 08/30/2012
	NAME:	PYLE, CLINTON 2527 COUNTY ROAD 3213 LONE OAK TX 75453-2300 US	
	CARD NO:	XXXXXXXXXXXX4274	AUTH CODE: 154748
	NAME ON CARD:	EMMA S MARTIN	
	EXPIRES:	03/2016	
	SIGNATURE:		

REMARKS

This receipt was generated by the automated BLM Collections and Billing System and is a paper representation of a portion of the official electronic record contained therein.

AMC 409434

UNITED STATES
DEPARTMENT OF THE INTERIOR
BUREAU OF LAND MANAGEMENT
MAINTENANCE FEE PAYMENT FORM
FOR PLACER MINING CLAIMS

Remitter Name: DAVID F. SCHUCK
Mailing Address: 5404 NE 121ST Ave UNITS 5
City, State, Zip: VANCOUVER, WA 98682

Check here if this is a change of address.

R2

FOR COUNTY RECORDER'S USE

No. of claims 1
Total due BLM \$ 280

- The maintenance fee may be paid by cash, check, money order, Bureau of Land Management (BLM) Declining Deposit Account, or credit card (VISA, American Express, Discover, or MasterCard). Payments must be remitted to the BLM State Office where your claim or site is recorded and received on or before September 1. If the payment is mailed, the envelope must be postmarked by a bona fide delivery service on or before September 1 and received at the proper BLM State Office within 15 calendar days after the due date. Payments may also be made by telephone using a credit card. A complete listing of BLM State Offices with their addresses and phone numbers can be found at <http://www.blm.gov>.
- The maintenance fee for the following claim(s) applies to the assessment year 2013

CLAIM NAME	BLM SERIAL NO.	ACRES IN CLAIM	PAYMENT DUE TO THE BLM (See Instructions on Page 2)
WEST CAMP Gold #3	AMC # 409434	40	280
NO. OF CLAIMS <u>1</u>			
AMOUNT \$ <u>280</u> OK			
RECEIPT NO. <u>2092419</u>			
• INIT. <u>MSK</u>			
** BLM-ASO **			

Use a separate sheet for additional claim names, serial numbers, and claimant names and addresses.

9/6/2012

(Continued on page 2)

RECEIVED
BLM AZ STATE OFFICE
PHOENIX, ARIZONA
2012 AUG 27 P 1:25

United States Department of the Interior
Bureau of Land Management
 LANDS/RECREATION & PLANNING
 ONE N CENTRAL AVE
 PHOENIX, AZ 85004 -2203
 Phone: 602-417-9200

Receipt

No: 2642419

Transaction #: 2723105	
Date of Transaction: 08/28/2012	
CUSTOMER:	
DAVID SCHUCK 5404 NE 121ST AVE UNIT 5 VANCOUVER, WA 98682-6236 US	

LINE #	QTY	DESCRIPTION	REMARKS	UNIT PRICE	TOTAL
1	1.00	LOCATABLE MINERALS / MINING CLAIMS- NOT NEW-UNADJUD, ONE AUTH NO. ONLY / MINING CLAIM MONEY RECEIVED CASES: AMC409439/\$280.00	MAINT 2013/1	- n/a -	280.00
TOTAL:					\$280.00

PAYMENT INFORMATION			
1	AMOUNT:	280.00	POSTMARKED: N/A
	TYPE:	CHECK	RECEIVED: 08/27/2012
	CHECK NO:	5151	
	NAME:	SCHUCK, DAVID 5404 NE 121ST AVE UNIT 5 VANCOUVER WA 98682-6236 US	

REMARKS

This receipt was generated by the automated BLM Collections and Billing System and is a paper representation of a portion of the official electronic record contained therein.

Amc 4 034
Amc 399213

Amc 405325
Amc 408791
Amc 402469
Amc 403658
Amc 405320
Amc 406029
Amc 406082

Amc 405534
Amc 407728
Amc 402301
Amc 402705
Amc 403502
Amc 409434
Amc 404130

MAINTENANCE FEE PAYMENT

Claimant Name: Steve Karoly
Address: PO BOX 4353
City: PRENIX State: AZ Zip: 85087
Telephone: _____
E-mail address: _____
Signature: _____

RECEIVED
BLM AZ STATE OFFICE
2011 AUG 25 P 12:08
PRENIX, ARIZONA
BLM
Date
Stamp

Check here if this is a change of address.

LINE NO.	AMC NUMBER	CLAIM/SITE NAME	COUNTY RECORDER DATA (If available)	TWP	RNG	SEC
1	4055A3	Lost River #5		10N	16W	6
2						
3						
4						
5						
6						
7						
8						
9						
10						

List additional claims on Form MCF114.

Bureau of Land Management
Arizona State Office
www.blm.gov/az

No. of Claims: 1 x \$140 = 140
Check No: 7982 Init. SC
Receipt No.: 2415208
For BLM Use Only

Form: MCF112
Revised July 2009

This form is available from the Arizona Department of Mines and Mineral Resources and may be reproduced.

\$420 Refunded -

2 Dup prints - Amc 407733, Amc 408799

1 closed claim - Amc 403662 SEP 06 2011

ENTERED INTO COMPUTER

AT

MAINTENANCE FEE PAYMENT

Claimant Name: Steve Karolyn
 Address: P.O. BOX 74353
 City: PHOENIX State: AZ Zip: 85087
 Telephone: 623-465-5076
 E-mail address: _____
 Signature: _____

RECEIVED
 PHOENIX, ARIZONA
 2011 AUG 25 P 12:05
 BLM Date Stamp

Check here if this is a change of address.

LINE NO.	AMC NUMBER	CLAIM/SITE NAME	COUNTY RECORDER DATA (if available)	TWP	RNG	SEC
1	AD2706	Secret Gold		4N	7W	12
2						
3						
4						
5						
6						
7						
8						
9						
10						

List additional claims on Form MCF114.

Bureau of Land Management
 Arizona State Office
 www.blm.gov/az/

No. of Claims: 1 x \$140 = 140
 Check No: 7982 Init. SC
 Receipt No.: 2415208
 For BLM Use Only

Form: MCF112
 Revised July 2009

MAINTENANCE FEE PAYMENT

Claimant Name: Steve Karolyi
 Address: P.O. Box 74353
 City: Phoenix State: AZ Zip: 85087
 Telephone: 1023-405-5076
 E-mail address: _____
 Signature: _____

RECEIVED
 CLAIMANT STATE OFFICE
 2011 AUG 25 P 12:05
 PHOENIX, ARIZONA
 BLM
 Date
 Stamp

Check here if this is a change of address.

LINE NO.	AMC NUMBER	CLAIM/SITE NAME	COUNTY RECORDER DATA (If available)	TWP	RNG	SEC
1	AD2470	Lost Treasure #2		10N	2E	8
2						
3						
4						
5						
6						
7						
8						
9						
10						

List additional claims on Form MCF114.

Bureau of Land Management
 Arizona State Office
www.blm.gov/az/

No. of Claims: 1 x \$140 = 140
 Check No: 7982 Init. SC
 Receipt No.: 2415208
 For BLM Use Only

Form: MCF112
 Revised July 2009

MAINTENANCE FEE PAYMENT

Claimant Name: Steve Kardly
 Address: P.O. Box 74353
 City: Phoenix State: AZ Zip: 85087
 Telephone: 415-5076
 E-mail address: _____
 Signature: _____

RECEIVED
 PHOENIX, ARIZONA
 2011 AUG 25 P 12:05
 BLM
 Date
 Stamp

Check here if this is a change of address.

LINE NO.	AMC NUMBER	CLAIM/SITE NAME	COUNTY RECORDER DATA (If available)	TWP	RNG	SEC
1	A02303	Gold Pass # 6		TN	12W	17
2						
3						
4						
5						
6						
7						
8						
9						
10						

List additional claims on Form MCF114.


Bureau of Land Management
 Arizona State Office
 www.blm.gov/azl

No. of Claims: 1 x \$140 = 140
 Check No: 7982 Init. SC
 Receipt No.: 2415208
 For BLM Use Only

Form: MCF112
 Revised July 2009

MAINTENANCE FEE PAYMENT

Claimant Name: Steve Karolyi
 Address: P.O. Box 74353
 City: Phoenix State: AZ Zip: 85087
 Telephone: 623-465-5076
 E-mail address: _____
 Signature: _____



Check here if this is a change of address.

LINE NO.	AMC NUMBER	CLAIM/SITE NAME	COUNTY RECORDER DATA (If available)	TWP	RNG	SEC
1	402707	Liberty Gold		4N	7W	12
2						
3						
4						
5						
6						
7						
8						
9						
10						

List additional claims on Form MCF114.

Bureau of Land Management
 Arizona State Office
www.blm.gov/az/

No. of Claims: 1 x \$140 = 140
 Check No: 7982 Init. SC
 Receipt No.: 2415208
 For BLM Use Only

Form: MCF112
 Revised July 2009

MAINTENANCE FEE PAYMENT

Claimant Name: Steve Karoluzi
 Address: P.O. Box 74353
 City: Phoenix State: AZ Zip: 85087
 Telephone: 623-465-5876
 E-mail address: mirrefinder7@grail
 Signature: _____

RECEIVED
 CLAIMS SERVICE OFFICE
 PHOENIX, ARIZONA
 2011 AUG 25 P 12:09
 BLM
 Date
 Stamp

Check here if this is a change of address.

LINE NO.	AMC NUMBER	CLAIM/SITE NAME	COUNTY RECORDER DATA (If available)	TWP	RNG	SEC
1	403512	Tres Amigos #5		10N	16W	35
2						
3						
4						
5						
6						
7						
8						
9						
10						

List additional claims on Form MCF114.

Bureau of Land Management
 Arizona State Office
 www.blm.gov/az/

No. of Claims: 1 x \$140 = 140
 Check No: 7982 Init. SC
 Receipt No.: 2415208
 For BLM Use Only

Form: MCF112
 Revised July 2009

MAINTENANCE FEE PAYMENT

Claimant Name: John Depoufiloff
 Address: P.O. BOX 1101
 City: Provincetown State: MA Zip: 02657-1101
 Telephone: _____
 E-mail address: _____
 Signature: _____

Check here if this is a change of address.

RECEIVED
 MAZ STATE OFFICE
 2011 AUG 25 P 12:06
 PHOENIX, ARIZONA
 BLM
 Date
 Stamp

LINE NO.	AMC NUMBER	CLAIM/SITE NAME	COUNTY RECORDER DATA (If available)	TWP	RNG	SEC
1	404139	Gold Spike		3N	7W	1
2						
3						
4						
5						
6						
7						
8						
9						
10						

List additional claims on Form MCF114.

Bureau of Land Management
 Arizona State Office
 www.blm.gov/azl

No. of Claims: 1 x \$140 = 140
 Check No: 7987 Init. SC
 Receipt No.: 3415208
For BLM Use Only

Form: MCF112
 Revised July 2009

MAINTENANCE FEE PAYMENT

Claimant Name: Steve Karolyi
 Address: P.O. BOX 74353
 City: Phoenix State: AZ Zip: 85087
 Telephone: 623-465-5576
 E-mail address: _____
 Signature: _____

Check here if this is a change of address.

RECEIVED
 STATE OFFICE
 2011 JUN 25 P 12:06
 PHOENIX, ARIZONA
 BLM
 Date
 Stamp

LINE NO.	AMC NUMBER	CLAIM/SITE NAME	COUNTY RECORDER DATA (If available)	TWP	RNG	SEC
1	405336	Houston		10N	16W	33
2						
3						
4						
5						
6						
7						
8						
9						
10						

List additional claims on Form MCF114.

Bureau of Land Management
 Arizona State Office
www.blm.gov/az/

No. of Claims: 1 x \$140 = 140
 Check No: 7982 Init. SC
 Receipt No.: 2415208
 For BLM Use Only

Form: MCF112
 Revised July 2009

MAINTENANCE FEE PAYMENT

Claimant Name: Mike Brennan
 Address: 402 W. Sarah
 City: Lubbock State: TX Zip: 79404
 Telephone: _____
 E-mail address: _____
 Signature: _____

Check here if this is a change of address.

RECEIVED
 PLM AZ STATE OFFICE
 2011 AUG 25 P 12:06
 PHOENIX, ARIZONA
 BLM
 Date
 Stamp

LINE NO.	AMC NUMBER	CLAIM/SITE NAME	COUNTY RECORDER DATA (If available)	TWP	RNG	SEC
1	405326	Akomo Gold #4		10N	16W	34
2						
3						
4						
5						
6						
7						
8						
9						
10						

List additional claims on Form MCF114.

Bureau of Land Management
 Arizona State Office
 www.blm.gov/az/

No. of Claims: 1 x \$140 = 140
 Check No: 7982 Init. SC
 Receipt No.: 2415208
 For BLM Use Only

MAINTENANCE FEE PAYMENT

Claimant Name: Steve Karolyi
 Address: P.O. BOX 713533
 City: Phoenix State: AZ Zip: 85087
 Telephone: 602-465-5076
 E-mail address: _____
 Signature: _____

Check here if this is a change of address.

RECEIVED
 CLAIMS STATE OFFICE
 PHOENIX, ARIZONA
 2011 AUG 25 P 12:06
 BLM
 Date
 Stamp

LINE NO.	AMC NUMBER	CLAIM/SITE NAME	COUNTY RECORDER DATA (If available)	TWP	RNG	SEC
1	AD7731	Camp Wash Gulch #4		3N	7W	4
2						
3						
4						
5						
6						
7						
8						
9						
10						

List additional claims on Form MCF114.

No. of Claims: 1 x \$140 = 140
 Check No: 7982 Init. SC
 Receipt No.: 2415208
For BLM Use Only

Bureau of Land Management
 Arizona State Office
 www.blm.gov/az/

Form: MCF112
 Revised July 2009

This form is available from the Arizona Department of Mines and Mineral Resources and may be reproduced.

MAINTENANCE FEE PAYMENT

Claimant Name: Steve Karolyi
 Address: P.O. Box 74353
 City: Phoenix State: AZ Zip: 85087
 Telephone: 1-23-465-5076
 E-mail address: _____
 Signature: _____

RECEIVED
 LAND SURVEY DIVISION
 2011 AUG 25 P 12:09
 PHOENIX, ARIZONA
 BLM
 Date
 Stamp

Check here if this is a change of address.

LINE NO.	AMC NUMBER	CLAIM/SITE NAME	COUNTY RECORDER DATA (If available)	TWP	RNG	SEC
1	407732	Camp Wash Gold #5		3N	7W	5
2						
3						
4						
5						
6						
7						
8						
9						
10						

List additional claims on Form MCF114.

No. of Claims: 1 x \$140 = 140
 Check No: 7982 Init. SC
 Receipt No.: 2415208
For BLM Use Only

Bureau of Land Management
 Arizona State Office
 www.blm.gov/az/

Form: MCF112
 Revised July 2009

MAINTENANCE FEE PAYMENT

Claimant Name: Mark Garthand
 Address: 12096 Short St.
 City: Lakeside State: CA Zip: 92040-5543
 Telephone: _____
 E-mail address: _____
 Signature: _____

Check here if this is a change of address.

RECEIVED
 TULSA STATE OFFICE
 2011 AUG 25 P 12:06
 PUEBLO, ARIZONA
 BLM
 Date
 Stamp

LINE NO.	AMC NUMBER	CLAIM/SITE NAME	COUNTY RECORDER DATA (If available)	TWP	RNG	SEC
1	407733	Camp Wash Lnd #6		3N	7W	5
2						
3						
4						
5						
6						
7						
8						
9						
10						

List additional claims on Form MCF114.

Bureau of Land Management
 Arizona State Office
 www.blm.gov/az

No. of Claims: 1 x \$140 = 140
 Check No: 7982 Init. SC
 Receipt No.: 2415208
 For BLM Use Only

Form: MCF112
 Revised July 2009

This form is available from the Arizona Department of Mines and Mineral Resources and may be reproduced.

Refund \$140. Duplicate pmt. AT

MAINTENANCE FEE PAYMENT

Claimant Name: Richard Drotleff
 Address: 1730 Kennedy Ave.
 City: Hammond State: IN Zip: 46323
 Telephone: _____
 E-mail address: _____
 Signature: _____

Check here if this is a change of address.

RECEIVED
 CLAIM STATE OFFICE
 PHOENIX, ARIZONA
 2011 AUG 25 P 12:06
 BLM
 Date
 Stamp

LINE NO.	AMC NUMBER	CLAIM/SITE NAME	COUNTY RECORDER DATA (If available)	TWP	RNG	SEC
1	408799	La Paz Gold #9		5N	13W	33
2						
3						
4						
5						
6						
7						
8						
9						
10						

List additional claims on Form MCF114.

Bureau of Land Management
 Arizona State Office
www.blm.gov/az/

No. of Claims: 1 x \$140 = 140
 Check No: 7982 Init. SC
 Receipt No.: 2415208
 For BLM Use Only

Form: MCF112
 Revised July 2009

This form is available from the Arizona Department of Mines and Mineral Resources and may be reproduced.

Refund \$40. Duplicate pmt. AT

MAINTENANCE FEE PAYMENT

Claimant Name: Steve Karolyi
 Address: P.O. Box 74353
 City: Phoenix State: AZ Zip: 85087
 Telephone: 623-465-5076
 E-mail address: minefinder7@gmail.com
 Signature: _____

RECEIVED
 LAND STATE OFFICE
 2011 AUG 25 P 12:06
 PHOENIX, ARIZONA
 BLM
 Date
 Stamp

Check here if this is a change of address.

LINE NO.	AMC NUMBER	CLAIM/SITE NAME	COUNTY RECORDER DATA (If available)	TWP	RNG	SEC
1	AL9437	West Camp #1		4N	7W	32
2						
3						
4						
5						
6						
7						
8						
9						
10						

List additional claims on Form MCF114.

Bureau of Land Management
 Arizona State Office
www.blm.gov/az/

No. of Claims: 1 x \$140 = 140
 Check No: 7982 Init. SC
 Receipt No.: 2415208
 For BLM Use Only

Form: MCF112
 Revised July 2009

MAINTENANCE FEE PAYMENT

Claimant Name: David Shuck
 Address: 2108 E. 1st St.
 City: Phoenix State: AZ Zip: 98161
 Telephone: _____
 E-mail address: _____
 Signature: _____

RECEIVED
 CLM AZ STATE OFFICE
 PHOENIX, ARIZONA
 2011 AUG 25 P 12:06
 BLM
 Date
 Stamp

Check here if this is a change of address.

LINE NO.	AMC NUMBER	CLAIM/SITE NAME	COUNTY RECORDER DATA (If available)	TWP	RNG	SEC
1	409439	West Camp hold #3		4N	7W	32
2						
3						
4						
5						
6						
7						
8						
9						
10						

List additional claims on Form MCF114.

Bureau of Land Management
 Arizona State Office
 www.blm.gov/az/

No. of Claims: 1 x \$140 = 140
 Check No: 7982 Init. SC
 Receipt No.: 2415208
 For BLM Use Only

Form: MCF112
 Revised July 2009

MAINTENANCE FEE PAYMENT

Claimant Name: Preston Metter
 Address: P.O. Box 1531
 City: Mendocino State: CA Zip: 95460
 Telephone: 707-937-3272
 E-mail address: _____
 Signature: _____

Check here if this is a change of address.

RECEIVED
 MINERAL STATE OFFICE
 2011 AUG 25 P 12:06
 PHOENIX, ARIZONA
 BLM
 Date
 Stamp

LINE NO.	AMC NUMBER	CLAIM/SITE NAME	COUNTY RECORDER DATA (If available)	TWP	RNG	SEC
1	409740	West Camp Gold #4		4N	7W	32
2						
3						
4						
5						
6						
7						
8						
9						
10						

List additional claims on Form MCF114.

Bureau of Land Management
 Arizona State Office
 www.blm.gov/az/

No. of Claims: 1 x \$140 = 140
 Check No: 7982 Init. SC
 Receipt No.: 2415208
 For BLM Use Only

Form: MCF112
 Revised July 2009

MAINTENANCE FEE PAYMENT

Claimant Name: Steve Karolyi
 Address: PO Box 74253
 City: Phoenix State: AZ Zip: 85087
 Telephone: 603-145-5076
 E-mail address: _____
 Signature: _____

Check here if this is a change of address.

RECEIVED
 BLM ARIZONA STATE OFFICE
 PHOENIX, ARIZONA
 2011 AUG 25 P 12:06
 BLM
 Date
 Stamp

LINE NO.	AMC NUMBER	CLAIM/SITE NAME	COUNTY RECORDER DATA (If available)	TWP	RNG	SEC
1	4036601	Alamo #2 A		10N	16W	23
2	4036600	Alamo Gokb #2		10N	16W	33
3						
4						
5						
6						
7						
8						
9						
10						

List additional claims on Form MCF114.

Bureau of Land Management
 Arizona State Office
www.blm.gov/az/

No. of Claims: 2 x \$140 = 280
 Check No: 7982 Init. SC
 Receipt No.: 2415208
 For BLM Use Only

Form: MCF112
 Revised July 2009

MAINTENANCE FEE PAYMENT

Claimant Name: Steve Karolyi
 Address: PO BOX 74353
 City: Phoenix State: AZ Zip: 85087
 Telephone: 623-465-5076
 E-mail address: _____
 Signature: _____

RECEIVED
 TLM AZ STATE OFFICE
 2011 AUG 25 P 12:05
 PHOENIX, ARIZONA
 BLM
 Date
 Stamp

Check here if this is a change of address.

Closed

LINE NO.	AMC NUMBER	CLAIM/SITE NAME	COUNTY RECORDER DATA (if available)	TWP	RNG	SEC
1	403062	Gold Basin #1-A		3S	11E	7
2						
3						
4						
5						
6						
7						
8						
9						
10						

List additional claims on Form MCF114.

No. of Claims: 1 x \$140 = 140
 Check No: 7982 Init. SC
 Receipt No.: 2415208
 For BLM Use Only

Bureau of Land Management
 Arizona State Office
 www.blm.gov/az/

Form: MCF112
 Revised July 2009

This form is available from the Arizona Department of Mines and Mineral Resources and may be reproduced.

Claim closed. Refund \$140.00 AT

MAINTENANCE FEE PAYMENT

Claimant Name: Steve Karolyi
 Address: P.O. BOX 74353
 City: PHOENIX State: AZ Zip: 85087
 Telephone: 623-445-5076
 E-mail address: _____
 Signature: _____

BLM
Date
Stamp

RECEIVED
BLM ARIZONA STATE OFFICE
2011 AUG 25 P 12:09
PHOENIX, ARIZONA

Check here if this is a change of address.

LINE NO.	AMC NUMBER	CLAIM/SITE NAME	COUNTY RECORDER DATA (If available)	TWP	RNG	SEC
1	403510	Tres Amigos #1		10N	16W	33
2						
3						
4						
5						
6						
7						
8						
9						
10						

List additional claims on Form MCF114.

Bureau of Land Management
 Arizona State Office
 www.blm.gov/azi

No. of Claims: 1 x \$140 = 140
 Check No: 7982 Init. SC
 Receipt No.: 3415208
 For BLM Use Only

Form: MCF112
 Revised July 2009

MAINTENANCE FEE PAYMENT

Claimant Name: Steve Karolyi
 Address: P.O. Box 74353
 City: Phoenix State: AZ Zip: 85087
 Telephone: 1023-465-5076
 E-mail address: _____
 Signature: _____

RECEIVED
 LAND STATE OFFICE
 2011 AUG 25 P 12:05
 PHOENIX, ARIZONA
 BLM
 Date
 Stamp

Check here if this is a change of address.

LINE NO.	AMC NUMBER	CLAIM/SITE NAME	COUNTY RECORDER DATA (If available)	TWP	RNG	SEC
1	403511	Tres Amigos #3		10N	16W	35
2						
3						
4						
5						
6						
7						
8						
9						
10						

List additional claims on Form MCF114.

Bureau of Land Management
 Arizona State Office
www.blm.gov/az/


No. of Claims: 1 x \$140 = 140
 Check No: 7982 Init. SC
 Receipt No.: 2415208
 For BLM Use Only

Form: MCF112
 Revised July 2009

MAINTENANCE FEE PAYMENT

Claimant Name: Steve Karolyi
 Address: P.O. BOX 7353
 City: Phoenix State: AZ Zip: 85087
 Telephone: 623-465-5076
 E-mail address: _____
 Signature: _____

Check here if this is a change of address.



LINE NO.	AMC NUMBER	CLAIM/SITE NAME	COUNTY RECORDER DATA (If available)	TWP	RNG	SEC
1	404132	Golden Feather		3N	TW	1
2						
3						
4						
5						
6						
7						
8						
9						
10						

List additional claims on Form MCF114.

Bureau of Land Management
 Arizona State Office
www.blm.gov/az/

No. of Claims: 1 x \$140 = 140
 Check No: 7982 Init. SC
 Receipt No.: 2415208
 For BLM Use Only

Form: MCF112
 Revised July 2009

MAINTENANCE FEE PAYMENT

Claimant Name: Steve Karolyi
 Address: P.O. Box 74353
 City: Phoenix State: Az Zip: 85087
 Telephone: 602-346-5676
 E-mail address: _____
 Signature: _____

RECEIVED
 BUREAU OF LAND MANAGEMENT
 ARIZONA STATE OFFICE
 PHOENIX, ARIZONA
 2011 AUG 25 P 12:06
 BLM
 Date
 Stamp

Check here if this is a change of address.

LINE NO.	AMC NUMBER	CLAIM/SITE NAME	COUNTY RECORDER DATA (if available)	TWP	RNG	SEC
1	AD4137	Gold Pass # 11		7N	12W	17
2						
3						
4						
5						
6						
7						
8						
9						
10						

List additional claims on Form MCF114.

Bureau of Land Management
 Arizona State Office
www.blm.gov/az/

No. of Claims: 1 x \$140 = 140
 Check No: 7982 Init. SC
 Receipt No.: 2415208
 For BLM Use Only

Form: MCF112
 Revised July 2009

MAINTENANCE FEE PAYMENT

Claimant Name: Steve Karolyi
 Address: P.O. Box 74353
 City: Phoenix State: AZ Zip: 85081
 Telephone: 623-465-5076
 E-mail address: _____
 Signature: _____

RECEIVED
 ARIZONA STATE OFFICE
 2011 AUG 25 P 12:07
 PHOENIX, ARIZONA
 BLM
 Date
 Stamp

Check here if this is a change of address.

LINE NO.	AMC NUMBER	CLAIM/SITE NAME	COUNTY RECORDER DATA (If available)	TWP	RNG	SEC
1	404140	Tres Amigos #4		10N	11W	35
2	404141	Tres Amigos # 4-A		10N	11W	35
3						
4						
5						
6						
7						
8						
9						
10						

List additional claims on Form MCF114.

Bureau of Land Management
 Arizona State Office
 www.blm.gov/az/

No. of Claims: 2 x \$140 = 280
 Check No: 7982 Init. SC
 Receipt No.: 2415208
 For BLM Use Only

Form: MCF112
 Revised July 2009

MAINTENANCE FEE PAYMENT

Claimant Name: Steve Karolyi
 Address: P.O. BOX 14353
 City: Phoenix State: AZ Zip: 85087
 Telephone: 623-465-5076
 E-mail address: _____
 Signature: _____

Check here if this is a change of address.

RECEIVED
 BLM AZ STATE OFFICE
 PHOENIX, ARIZONA
 2011 AUG 25 P 12:09
 BLM Date Stamp

LINE NO.	AMC NUMBER	CLAIM/SITE NAME	COUNTY RECORDER DATA (If available)	TWP	RNG	SEC
1	405328	Nugget Canyon Gold		5N	12W	11
2	405324	Nugget Canyon A		5N	12W	11
3						
4						
5						
6						
7						
8						
9						
10						

List additional claims on Form MCF114.

Bureau of Land Management
 Arizona State Office
 www.blm.gov/az/

No. of Claims: 2 x \$140 = 280
 Check No: 7982 Init. SC
 Receipt No.: 2415208
 For BLM Use Only

Form: MCF112
 Revised July 2009

MAINTENANCE FEE PAYMENT

Claimant Name: Steve Karoly
 Address: P.O. BOX 74353
 City: Phoenix State: AZ Zip: 85087
 Telephone: 623-465-5076
 E-mail address: _____
 Signature: _____

RECEIVED
 ARIZONA STATE OFFICE
 PHOENIX, ARIZONA
 JUN 25 12:06 PM

BLM
Date
Stamp

Check here if this is a change of address.

LINE NO.	AMC NUMBER	CLAIM/SITE NAME	COUNTY RECORDER DATA (If available)	TWP	RNG	SEC
1	405339	Travis		10N	11W	33
2	404138	Gold Pass #12		7N	12W	17
3						
4						
5						
6						
7						
8						
9						
10						

List additional claims on Form MCF114.

Bureau of Land Management
 Arizona State Office
 www.blm.gov/az/

No. of Claims: 2 x \$140 = 280
 Check No: 7982 Init. SC
 Receipt No.: 2415208
For BLM Use Only

Form: MCF112
 Revised July 2009

MAINTENANCE FEE PAYMENT

Claimant Name: Steve Karolyi
 Address: P.O. BOX 74353
 City: Phoenix State: AZ Zip: 85081
 Telephone: 623-465-5076
 E-mail address: _____
 Signature: _____

RECEIVED
 ARIZONA STATE OFFICE
 2011 AUG 25 P 12:07
 PHOENIX, ARIZONA
 BLM
 Date
 Stamp

Check here if this is a change of address.

LINE NO.	AMC NUMBER	CLAIM/SITE NAME	COUNTY RECORDER DATA (If available)	TWP	RNG	SEC
1	405544	Lost River #4-A		10N	11W	6
2	405542	Lost River #4		10N	11W	6
3						
4						
5						
6						
7						
8						
9						
10						

List additional claims on Form MCF114.

Bureau of Land Management
 Arizona State Office
 www.blm.gov/az/

No. of Claims: 2 x \$140 = 280
 Check No: 7987 Init. EC
 Receipt No.: 2415208
 For BLM Use Only

Form: MCF112
 Revised July 2009

MAINTENANCE FEE PAYMENT

Claimant Name: Steve Kardly
 Address: P.O. Box 74353
 City: Phoenix State: AZ Zip: 85081
 Telephone: 1023-465-5076
 E-mail address: _____
 Signature: _____

RECEIVED
 BLM AZ STATE OFFICE
 PHOENIX, ARIZONA
 2011 AUG 25 P 12:07
 BLM
 Date
 Stamp

Check here if this is a change of address.

LINE NO.	AMC NUMBER	CLAIM/SITE NAME	COUNTY RECORDER DATA (if available)	TWP	RNG	SEC
1	405541	Lost River #3		10N	16W	6
2	405538	Lost River #3-A		10N	16W	6
3						
4						
5						
6						
7						
8						
9						
10						

List additional claims on Form MCF114.

Bureau of Land Management
 Arizona State Office
 www.blm.gov/az/

No. of Claims: 2 x \$140 = 280
 Check No: 7982 Init. SC
 Receipt No.: 2415208
 For BLM Use Only

Form: MCF112
 Revised July 2009

MAINTENANCE FEE PAYMENT

Claimant Name: Steve Karolyi
 Address: P.O. Box 74353
 City: Phoenix State: AZ Zip: 85087
 Telephone: 1023 465-5076
 E-mail address: _____
 Signature: _____

Check here if this is a change of address.

BLM
Date
Stamp

PHOENIX, ARIZONA

2011 AUG 25 P 12: 06

LINE NO.	AMC NUMBER	CLAIM/SITE NAME	COUNTY RECORDER DATA (If available)	TWP	RNG	SEC
1	405332	Gold Camp Draw		5N	12W	11
2						
3						
4						
5						
6						
7						
8						
9						
10						

List additional claims on Form MCF114.

Bureau of Land Management
 Arizona State Office
www.blm.gov/az/

No. of Claims: 1 x \$140 = 140
 Check No: 7982 Init. SC
 Receipt No.: 2415208
 For BLM Use Only

Form: MCF112
 Revised July 2009

This form is available from the Arizona Department of Mines and Mineral Resources and may be reproduced.

MAINTENANCE FEE PAYMENT

Claimant Name: Steve Karolyi
 Address: P.O. Box 74353
 City: Phoenix State: AZ Zip: 85087
 Telephone: 1023-465-5576
 E-mail address: _____
 Signature: _____

RECEIVED
 MAZ STATE OFFICE
 2011 AUG 25 P 12:05
 PHOENIX, ARIZONA
 BLM
 Date
 Stamp

Check here if this is a change of address.

LINE NO.	AMC NUMBER	CLAIM/SITE NAME	COUNTY RECORDER DATA (If available)	TWP	RNG	SEC
1	406031	Martin Peak #3		4N	13W	27
2						
3						
4						
5						
6						
7						
8						
9						
10						

List additional claims on Form MCF114.

Bureau of Land Management
 Arizona State Office
www.blm.gov/az/

No. of Claims: 1 x \$140 = 140
 Check No: 17982 Init. SC
 Receipt No.: 2415208
For BLM Use Only

Form: MCF112
 Revised July 2009

MAINTENANCE FEE PAYMENT

Claimant Name: Steve Karolyi
 Address: P.O. Box 74353
 City: Phoenix State: AZ Zip: 85087
 Telephone: 623-465-5076
 E-mail address: _____
 Signature: _____

Check here if this is a change of address.

RECEIVED
 BLM AZ STATE OFFICE
 2011 AUG 25 P 12:06
 PHOENIX, ARIZONA
 BLM
 Date
 Stamp

LINE NO.	AMC NUMBER	CLAIM/SITE NAME	COUNTY RECORDER DATA (If available)	TWP	RNG	SEC
1	406084	Supersition #3		15	12E	31
2						
3						
4						
5						
6						
7						
8						
9						
10						

List additional claims on Form MCF114.

Bureau of Land Management
 Arizona State Office
www.blm.gov/az/

No. of Claims: 1 x \$140 = 140
 Check No: 7982 Init. SC
 Receipt No.: 2415208
 For BLM Use Only

Form: MCF112
 Revised July 2009

MAINTENANCE FEE PAYMENT

Claimant Name: Stella Karolyi
 Address: PO BOX 74353
 City: Phoenix State: AZ Zip: 85087
 Telephone: 623-465-5076
 E-mail address: _____
 Signature: _____

Check here if this is a change of address.

RECEIVED
 LAND STATE OFFICE
 PHOENIX, ARIZONA
 2011 AUG 25 P 12:05
 BLM
 Date
 Stamp

LINE NO.	AMC NUMBER	CLAIM/SITE NAME	COUNTY RECORDER DATA (If available)	TWP	RNG	SEC
1	AD6086	Superstition #5		1S	12E	19
2						
3						
4						
5						
6						
7						
8						
9						
10						

List additional claims on Form MCF114.

Bureau of Land Management
 Arizona State Office
www.blm.gov/az/

No. of Claims: 1 x \$140 = 140
 Check No: 7982 Init. SC
 Receipt No.: 2415208
 For BLM Use Only

Form: MCF112
 Revised July 2009

MAINTENANCE FEE PAYMENT

Claimant Name: Steve Karolyi
 Address: PO. Box 74353
 City: Phoenix State: AZ Zip: 85087
 Telephone: 623-465-5076
 E-mail address: _____
 Signature: _____

Check here if this is a change of address.

RECEIVED
 MAZ STATE OFFICE
 2011 AUG 25 P 12:06
 PHOENIX, ARIZONA
 BLM
 Date
 Stamp

LINE NO.	AMC NUMBER	CLAIM/SITE NAME	COUNTY RECORDER DATA (If available)	TWP	RNG	SEC
1	406088	Superstition #8		13	12E	19
2						
3						
4						
5						
6						
7						
8						
9						
10						

List additional claims on Form MCF114.

Bureau of Land Management
 Arizona State Office
 www.blm.gov/az/

No. of Claims: 1 x \$140 = 140
 Check No: 7982 Init. SC
 Receipt No.: 3415208
 For BLM Use Only

Form: MCF112
 Revised July 2009

MAINTENANCE FEE PAYMENT

Claimant Name: Steve Karolyi
 Address: P.O. Box 74353
 City: Phoenix State: AZ Zip: 85087
 Telephone: 1023-405-5076
 E-mail address: _____
 Signature: _____

Check here if this is a change of address.

RECEIVED
 BLM AZ STATE OFFICE
 PHOENIX, ARIZONA
 JUN 25 12:05 PM

BLM
Date
Stamp

LINE NO.	AMC NUMBER	CLAIM/SITE NAME	COUNTY RECORDER DATA (If available)	TWP	RNG	SEC
1	407730	Camp Wash #3		3N	7W	4
2						
3						
4						
5						
6						
7						
8						
9						
10						

List additional claims on Form MCF114.

Bureau of Land Management
 Arizona State Office
www.blm.gov/az/

No. of Claims: 1 x \$140 = 140
 Check No: 7982 Init. SC
 Receipt No.: 2415208
 For BLM Use Only

Form: MCF112
 Revised July 2009

This form is available from the Arizona Department of Mines and Mineral Resources and may be reproduced.

MAINTENANCE FEE PAYMENT

Claimant Name: Stew. Kardys
 Address: P.O. Box 74353
 City: Phoenix State: AZ Zip: 85087
 Telephone: 623-465-5076
 E-mail address: _____
 Signature: _____

Check here if this is a change of address.

RECEIVED
 BLM AZ STATE OFFICE
 PHOENIX, ARIZONA
 2011 AUG 25 P 12:08
 BLM
 Date
 Stamp

LINE NO.	AMC NUMBER	CLAIM/SITE NAME	COUNTY RECORDER DATA (If available)	TWP	RNG	SEC
1	406083	Superstition #2		1S	12E	31
2	407735	Camp Wash Gold #8		3N	7W	5
3	404143	Tres Amigos #7-A		10N	16W	35
4	404142	Tres Amigos #7		10N	16W	35
5						
6						
7						
8						
9						
10						

List additional claims on Form MCF114.

Bureau of Land Management
 Arizona State Office
 www.blm.gov/az/

No. of Claims: 4 x \$140 = 560
 Check No: 7982 Init. SC
 Receipt No.: 2415208
 For BLM Use Only

Form: MCF112
 Revised July 2009

MAINTENANCE FEE PAYMENT

Claimant Name: Steve Karolyi
 Address: P.O. Box 74353
 City: Phoenix State: AZ Zip: 85087
 Telephone: 623-465-5076
 E-mail address: _____
 Signature: _____

RECEIVED
 MINERAL STATE OFFICE
 PHOENIX, ARIZONA
 2011 AUG 25 P 12:08
 BLM
 Date
 Stamp

Check here if this is a change of address.

LINE NO.	AMC NUMBER	CLAIM/SITE NAME	COUNTY RECORDER DATA (If available)	TWP	RNG	SEC
1	409434	La Paz Hacer #1		5N	13W	33
2	404136	Gold Reef #2-A		3S	11E	3
3	404135	Gold Reef #2		3S	11E	3
4	406033	Martin Peak #4		4N	13W	27
5	408794	La Paz Gold #4		5N	13W	33
6	405328	Bowie		10N	16W	33
7	408798	La Paz Gold #8		5N	13W	33
8	407734	Camp Wash Gold #7		3N	7W	4
9						
10						

List additional claims on Form MCF114.

Bureau of Land Management
 Arizona State Office
 www.blm.gov/az/

No. of Claims: 8 x \$140 = 1120
 Check No: 7982 Init. SC
 Receipt No.: 2415208
 For BLM Use Only

Form: MCF112
 Revised July 2009

MAINTENANCE FEE PAYMENT

Claimant Name: Steve Karolyi
 Address: P.O. Box 74353
 City: Phoenix State: AZ Zip: 85087
 Telephone: 602-3405-5076
 E-mail address: _____
 Signature: _____

RECEIVED
 CLAIMS SERVICE OFFICE
 PHOENIX, ARIZONA
 2011 AUG 25 P 12:08
 BLM
 Date
 Stamp

Check here if this is a change of address.

LINE NO.	AMC NUMBER	CLAIM/SITE NAME	COUNTY RECORDER DATA (If available)	TWP	RNG	SEC
1	406085	Superstition # 4		1S	12E	19
2	405329	Crocket		10N	11W	33
3	409438	West Camp Gold # 2		4N	7W	32
4	403506	Gold by Crackice		4N	7W	14
5	402302	Goldspans # 7		7N	12W	17
6	405540	Lost River # 2		10N	11W	6
7	405330	Eureka Gold		5N	12W	11
8	405036	Howling Gold		3N	7W	3
9	409435	La Paz Placer # 2		5N	13W	33
10	399214	Coyote Wash # 5		7N	7W	13

List additional claims on Form MCF114.

Bureau of Land Management
 Arizona State Office
 www.blm.gov/az

No. of Claims: 10 x \$140 = 1400
 Check No: 7982 Init. SC
 Receipt No.: 3415208
 For BLM Use Only

Form: MCF112
 Revised July 2009

MAINTENANCE FEE PAYMENT

Claimant Name: Steve Karnlygi
 Address: P.O. Box 74353
 City: Phoenix State: AZ Zip: 85087
 Telephone: 623-465-5076
 E-mail address: _____
 Signature: _____

RECEIVED
 BLM AZ STATE OFFICE
 PHOENIX, ARIZONA
 2011 AUG 25 P 12:08
 BLM
 Date
 Stamp

Check here if this is a change of address.

LINE NO.	AMC NUMBER	CLAIM/SITE NAME	COUNTY RECORDER DATA (If available)	TWP	RNG	SEC
1	406029	Martin Peak #1		4N	13W	27
2	408797	La Paz Gold #7		5N	13W	33
3	408796	La Paz Gold #6		5N	13W	33
4	408795	La Paz Gold #5		5N	13W	33
5	403658	Alamo Gold #1		10N	16W	33
6	403659	Alamo #1-A		10N	16W	33
7	405535	Free Gold - A		5N	12W	11
8	405536	Free Gold - B		5N	12W	11
9	405331	Free Gold		5N	12W	11
10	409436	La Paz Placer #3		5N	13W	33

List additional claims on Form MCF114.

Bureau of Land Management
 Arizona State Office
 www.blm.gov/az/

No. of Claims: 10 x \$140 = 1400
 Check No: 7982 Init. SC
 Receipt No.: 2415208
 For BLM Use Only

Form: MCF112
 Revised July 2009

United States Department of the Interior
 Bureau of Land Management
 LANDS/RECREATION & PLANNING
 ONE N CENTRAL AVE
 PHOENIX, AZ 85004 -2203
 Phone: 602-417-9200

Receipt

No: 2415208

Transaction #: 2490581	
Date of Transaction: 08/25/2011	
CUSTOMER:	
STEVE KAROLYI PO BOX 74353 PHOENIX, AZ 85087-1006 US	

LINE #	QTY	DESCRIPTION	REMARKS	UNIT PRICE	TOTAL
1	1.00	LOCATABLE MINERALS / MINING CLAIMS-NOT NEW-UNADJUD, ONE AUTH NO. ONLY / MINING CLAIM MONEY RECEIVED CASES: AMC406086/\$9940.00	MAINT (71) 2012	- n/a -	9940.00
2	1.00	LOCATABLE MINERALS / MINING CLAIMS-NOT NEW-UNADJUD, ONE AUTH NO. ONLY / MINING CLAIM MONEY RECEIVED CASES: AMC408791/\$180.00	TRF (18)	- n/a -	180.00
TOTAL:					\$10,120.00

PAYMENT INFORMATION			
1	AMOUNT:	10120.00	POSTMARKED: N/A
	TYPE:	CHECK	RECEIVED: 08/25/2011
	CHECK NO:	7982	
	NAME:	KAROLYI, STEVE PO BOX 74353 PHOENIX AZ 85087-1006 US	

REMARKS

This receipt was generated by the automated BLM Collections and Billing System and is a paper representation of a portion of the official electronic record contained therein.

Refund \$420. 2 duplicate prints. Amc 407733
 Amc 408799
 1 closed claim. Amc 403662
 AT

NOTICE!!

These documents have been scanned!

Do not place un-scanned documents beneath this notice!

Do not remove this notice from this file!

GPO Jacket No. 560-102
Print Order 61540
Rise Business Services, LLC
Job=AZ15 5/16/2019



Box Number= AZ15056



Claim Begin-End: AMC409434-AMC409440

6 Location Notices-Amendments and Supporting Documents



AZ15056-2 AMC409378-AMC410492

MINING CLAIM STATUS REPORT

DATA ENTERED JUL 27 2011 PB

MTP Checked by AC

GEO Checked by AC

LEAD SERIAL NUMBER AMC 409434 thru AMC 409440

OF CLAIMS & TYPE

_____ LODE
 # _____ PLACER
 # 7 ASSOCIATION PLACER
 # _____ MILL SITE
 # _____ TUNNEL SITE

CHARGES

Location Fee @ \$34 = \$ 238
 Processing Fee @ \$15 = \$ 105
 Maintenance Fee @ \$140 = \$ 980
 Overage (+) \$ _____
 Shortage (-) \$ _____
 Other Fees \$ _____
TOTAL \$ 1323

ARE THERE ENOUGH LOCATORS?

Yes () No () _____

DOCUMENTS RECEIVED VIA -

Over-the-Counter () Mail ()

TIMELY FILED?

Yes () No ()

LEGAL DESCRIPTION -	T	<u>4N</u>	R	<u>7W</u>	SEC	<u>032</u>
	T	<u>5N</u>	R	<u>13W</u>	SEC	<u>033</u>
	T	_____	R	_____	SEC	_____
	T	_____	R	_____	SEC	_____

BLM () FOREST SERVICE () _____ SUBJ TO PL 359: Yes () No ()

WILDERNESS AREA: No () Yes () _____

SPLIT ESTATE - N/A () SX () PX () SRHA () OTHER () _____

Proper Notice Filed if Located on SHRA Lands? N/A () Yes () No ()

RECONVEYED MINERALS ON BLM LANDS REQUIRE OPENING ORDERS FROM 1944 TO 1993 -

Open to Entry on: _____ N/A ()

COMMENTS/STATUS - VOID () PARTIALLY VOID () PVT MINERALS () WITHDRAWN LANDS ()
OTHER () _____

Claimant acknowledges that portions of the following claims(s) site(s) may be void or voidable.

Printed Name of Claimant _____

Signature of Claimant _____

***** FINAL ADJUDICATION *****

DATE 3/13/2012 INITIALS TJ8

AMC 100133

AMC409433

1000000000

1000000000

1000
1000
1000

1000

1000

1000

1000

When recorded please return to:
Steve Karolyi
P.O. Box 74353
Phoenix, AZ 85087

Location Notice for Association Placer Mining Claim

Notice is hereby given that the undersigned have on this 30th day of May, 2011 located a placer mining claim in La Paz County, State of Arizona.

The name of this claim is the **La Paz Placer #1** is situated in the SE ¼ of the NW ¼ and the SW ¼ of the NE ¼, Section 33, Township 5N., Range 13W., Gila & Salt River Base and Meridian, Arizona.

The locators of this claim are:

Steve Karolyi and Kenneth Moore



Steve Karolyi
P.O. Box 74353
Phoenix, Az. 85087

The locality of this claim with reference to some natural object or permanent monument and additional information concerning its locality are as follows;

Beginning at a wood post where a copy of this notice is posted: then 50 feet north to the center of the north end line, then 660 feet east to the northeast corner, then 1320 feet south to the southeast corner, then 1320 feet west to the southwest corner, then 1320 feet north to the northwest corner, then 660 feet east to the point of beginning.

Dated and posted on the ground this 30th day of May, 2011

Locator(s)

Steve Karolyi

Kenneth Moore

PHOENIX, AZ

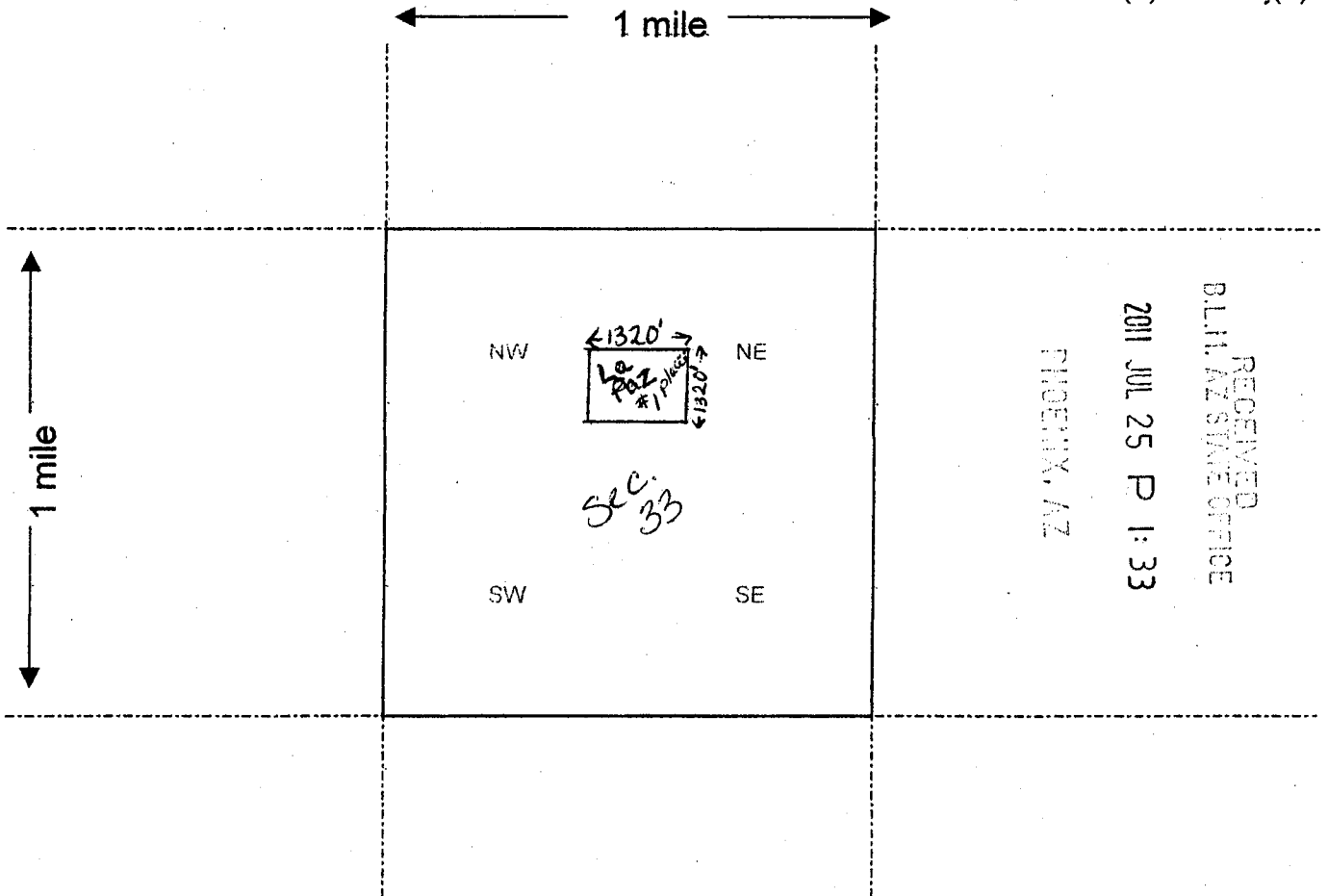
2011 JUL 25 P 1:33

RECEIVED
BLM, AZ STATE OFFICE

AMC409434

MINING CLAIM MAP

Lode () Placer (X)



Scale: 1" = 2000 feet



- The above map depicts the La Paz Placer #1 mining claim, which is located in Section (s) SE 1/4 of NW 1/4, SW 1/4, NE 1/4 33, Township 5 North, Range 13 West, Gila and Salt River Base and Meridian, La Paz County, Arizona.
- The type of corner and location monuments used are as follows: 2" x 2" x 4' wood posts with scribed metal tags.
- The bearings and distances in degrees and feet between claim corners are as depicted on the map.

Form MCF100a
Revised July 2005

When recorded please return to:
Steve Karolyi
P.O. Box 74353
Phoenix, AZ 85087

Location Notice for Association Placer Mining Claim

Notice is hereby given that the undersigned have on this 30th day of May, 2011 located a placer mining claim in La Paz County, State of Arizona.

The name of this claim is the **La Paz Placer #2** is situated in the SE $\frac{1}{4}$ of the NW $\frac{1}{4}$, SW $\frac{1}{4}$ of the NE $\frac{1}{4}$, NE $\frac{1}{4}$ of the SW $\frac{1}{4}$ and NW $\frac{1}{4}$ of the SE $\frac{1}{4}$ of Section 33, Township 5N., Range 13W., Gila & Salt River Base and Meridian, Arizona.

The locators of this claim are:

Steve Karolyi and Kenneth Moore



Steve Karolyi
P.O. Box 74353
Phoenix, Az. 85087

The locality of this claim with reference to some natural object or permanent monument and additional information concerning its locality are as follows;

Beginning at a wood post where a copy of this notice is posted: then 50 feet north to the center of the north end line, then 660 feet east to the northeast corner, then 1320 feet south to the southeast corner, then 1320 feet west to the southwest corner, then 1320 feet north to the northwest corner, then 660 feet east to the point of beginning.

Dated and posted on the ground this 30th day of May, 2011

Locator(s)

Steve Karolyi

Kenneth Moore

PHOENIX, AZ

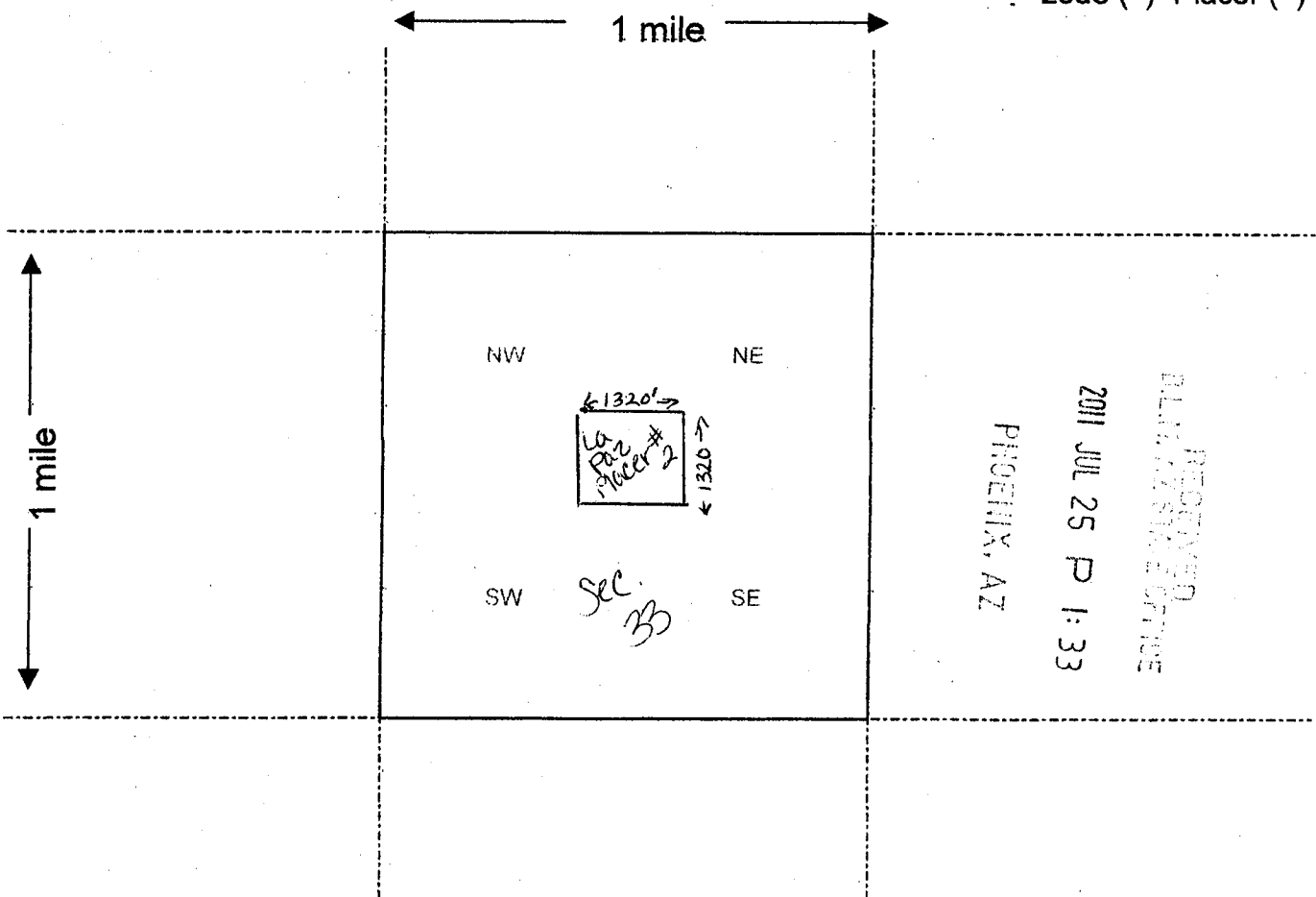
2011 JUL 25 P 1:33

RECORDED
COUNTY CLERK
LA PAZ COUNTY, ARIZONA

AMC409435

MINING CLAIM MAP

Lode () Placer ()



AMC409435

Scale: 1" = 2000 feet



1. The above map depicts the La Paz Placer #2 mining claim, which is located in Section (s) 33, Township 5 North, Range 13 West, Gila and Salt River Base and Meridian, La Paz County, Arizona.
2. The type of corner and location monuments used are as follows: 2" x 2" x 4' wood posts with scribed metal tags.
3. The bearings and distances in degrees and feet between claim corners are as depicted on the map.

Form MCF100a
Revised July 2005

When recorded please return to:
Steve Karolyi
P.O. Box 74353
Phoenix, AZ 85087

Location Notice for Association Placer Mining Claim

Notice is hereby given that the undersigned have on this 30th day of May, 2011 located a placer mining claim in La Paz County, State of Arizona.

The name of this claim is the **La Paz Placer #3** is situated in the SE $\frac{1}{4}$ of the SW $\frac{1}{4}$ and the SW $\frac{1}{4}$ of the SE $\frac{1}{4}$, of Section 33, Township 5N., Range 13W., Gila & Salt River Base and Meridian, Arizona.

The locators of this claim are:

Steve Karolyi and Kenneth Moore



Steve Karolyi
P.O. Box 74353
Phoenix, Az. 85087

The locality of this claim with reference to some natural object or permanent monument and additional information concerning its locality are as follows;

Beginning at a wood post where a copy of this notice is posted: then 50 feet north to the center of the north end line, then 660 feet east to the northeast corner, then 1320 feet south to the southeast corner, then 1320 feet west to the southwest corner, then 1320 feet north to the northwest corner, then 660 feet east to the point of beginning.

Dated and posted on the ground this 30th day of May, 2011

Locator(s)

Steve Karolyi

Kenneth Moore

PHOENIX, AZ

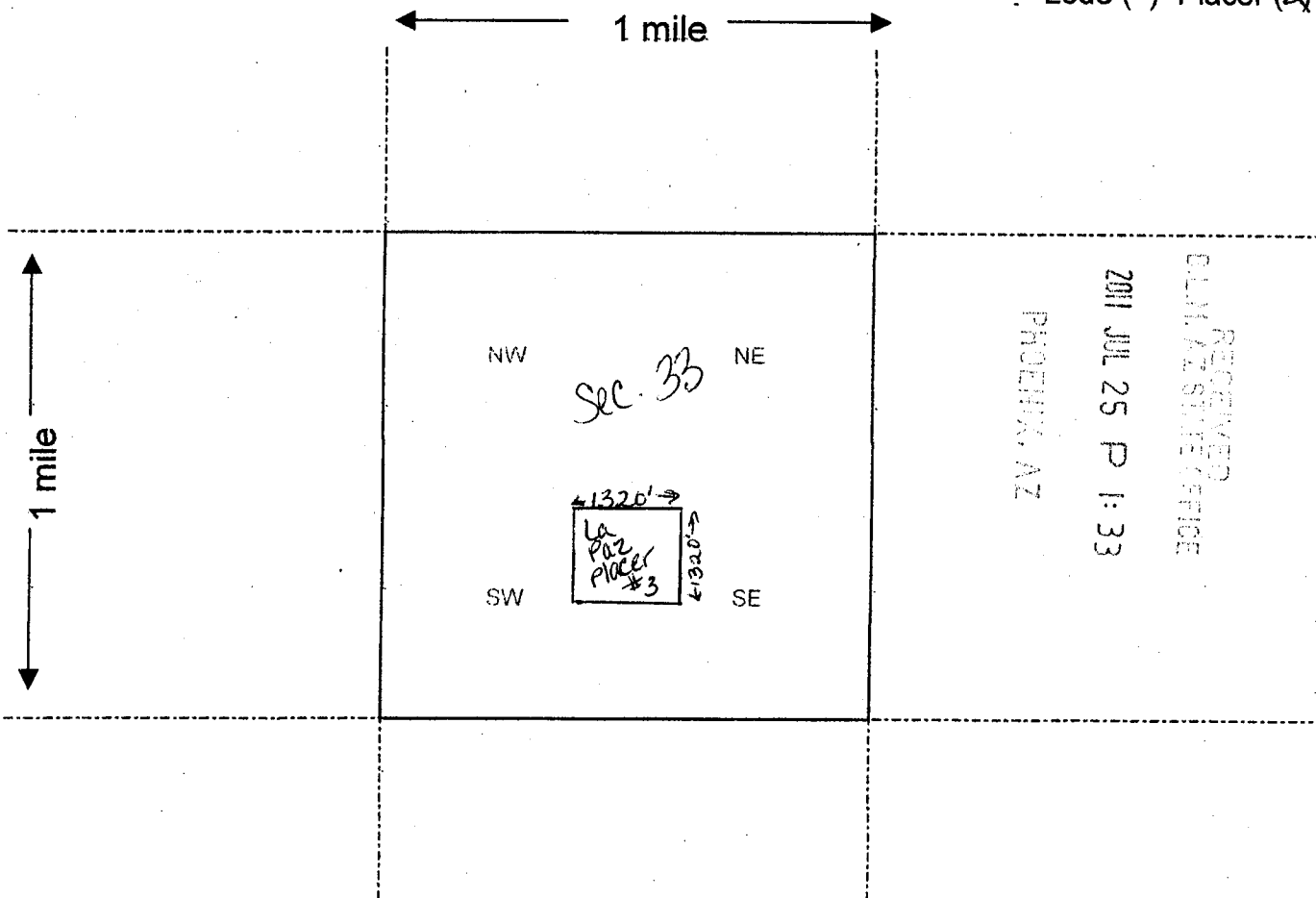
2011 JUL 25 P 1:33

RECORDED

AMC409436

MINING CLAIM MAP

Lode () Placer (X)



RECEIVED
 CLAIM REGISTER OFFICE
 2011 JUL 25 P 1:33
 PHOENIX, AZ

AMC409436

Scale: 1" = 2000 feet



1. The above map depicts the La Paz Placer #3 mining claim, which is located in Section (s) 33, Township 5 north, Range 13 W, Gila and Salt River Base and Meridian, La Paz County, Arizona.
2. The type of corner and location monuments used are as follows: 2" x 2" x 4' wood posts with scribed metal tags.
3. The bearings and distances in degrees and feet between claim corners are as depicted on the map.

Form MCF100a
 Revised July 2005

When recorded please return to:
Steve Karolyi
P.O. Box 74353
Phoenix, AZ 85087

Location Notice for Association Placer Mining Claim

Notice is hereby given that the undersigned have on this 15th day of May, 2011 located a placer mining claim in Maricopa County, State of Arizona.

The name of this claim is the **West Camp Gold #1** and is situated in the SE ¼ of the SE ¼, Section 32, Township 4N, Range 7W., Gila & Salt River Base and Meridian, Arizona.

The locators of this claim are:

Steve Karolyi and Kenneth Moore


Steve Karolyi
P.O. Box 74353
Phoenix, Az. 85087

The locality of this claim with reference to some natural object or permanent monument and additional information concerning its locality are as follows;

Beginning at a wood post where a copy of this notice is posted: then 50 feet north to the center of the north end line, then 660 feet east to the northeast corner, then 1320 feet south to the southeast corner, then 1320 feet west to the southwest corner, then 1320 feet north to the northwest corner, then 660 feet east to the point of beginning.

Dated and posted on the ground this 15th day of May, 2011.

Locator(s)



Steve Karolyi

Kenneth Moore

PHOENIX, AZ

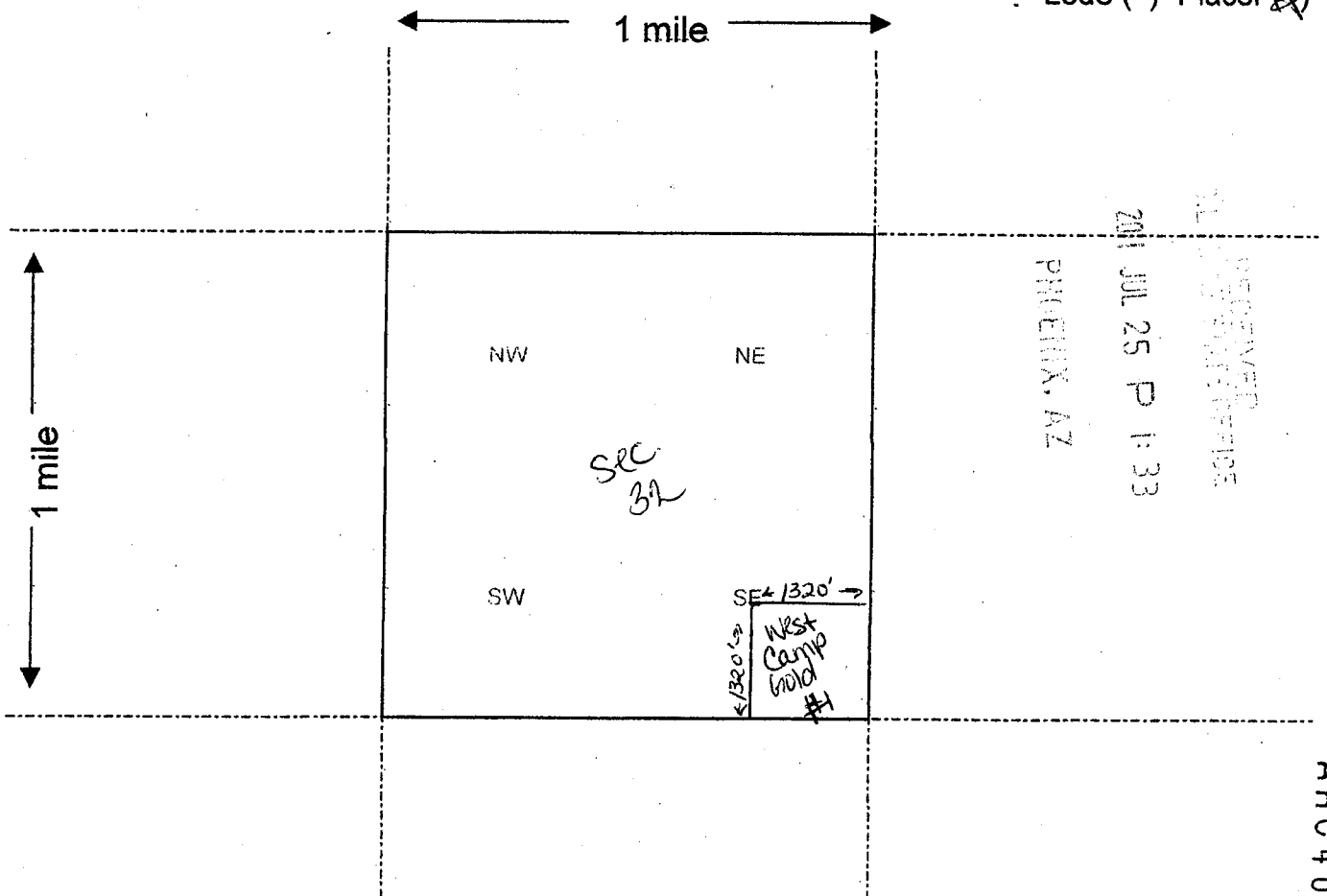
2011 JUL 25 P 1:33

RECEIVED
CLERK OF SUPERIOR COURT
MARICOPA COUNTY, ARIZONA

AHC409437

MINING CLAIM MAP

Lode () Placer (X)



Scale: 1" = 2000 feet



AMC 409437

1. The above map depicts the West Camp Gold #1 mining claim, which is located in Section (s) 32, Township 4 North, Range 7 West, Gila and Salt River Base and Meridian, Maricopa County, Arizona.
2. The type of corner and location monuments used are as follows: 2" x 2" x 7' wood posts with scribed metal tags
3. The bearings and distances in degrees and feet between claim corners are as depicted on the map.

Form MCF100a
Revised July 2005

When recorded please return to:
Steve Karolyi
P.O Box 74353
Phoenix, AZ 85087

Location Notice for Association Placer Mining Claim

Notice is hereby given that the undersigned have on this 15th day of May, 2011 located a placer mining claim in Maricopa County, State of Arizona.

The name of this claim is the **West Camp Gold #2** and is situated in the NE ¼ of the SE ¼, Section 32, Township 4N, Range 7W., Gila & Salt River Base and Meridian, Arizona.

The locators of this claim are:

Steve Karolyi and Kenneth Moore



Steve Karolyi
P.O. Box 74353
Phoenix, Az. 85087

The locality of this claim with reference to some natural object or permanent monument and additional information concerning its locality are as follows;

Beginning at a wood post where a copy of this notice is posted: then 50 feet north to the center of the north end line, then 660 feet east to the northeast corner, then 1320 feet south to the southeast corner, then 1320 feet west to the southwest corner, then 1320 feet north to the northwest corner, then 660 feet east to the point of beginning.

Dated and posted on the ground this 15th day of May, 2011.

Locator(s)

Steve Karolyi

Kenneth Moore

PHOENIX, AZ

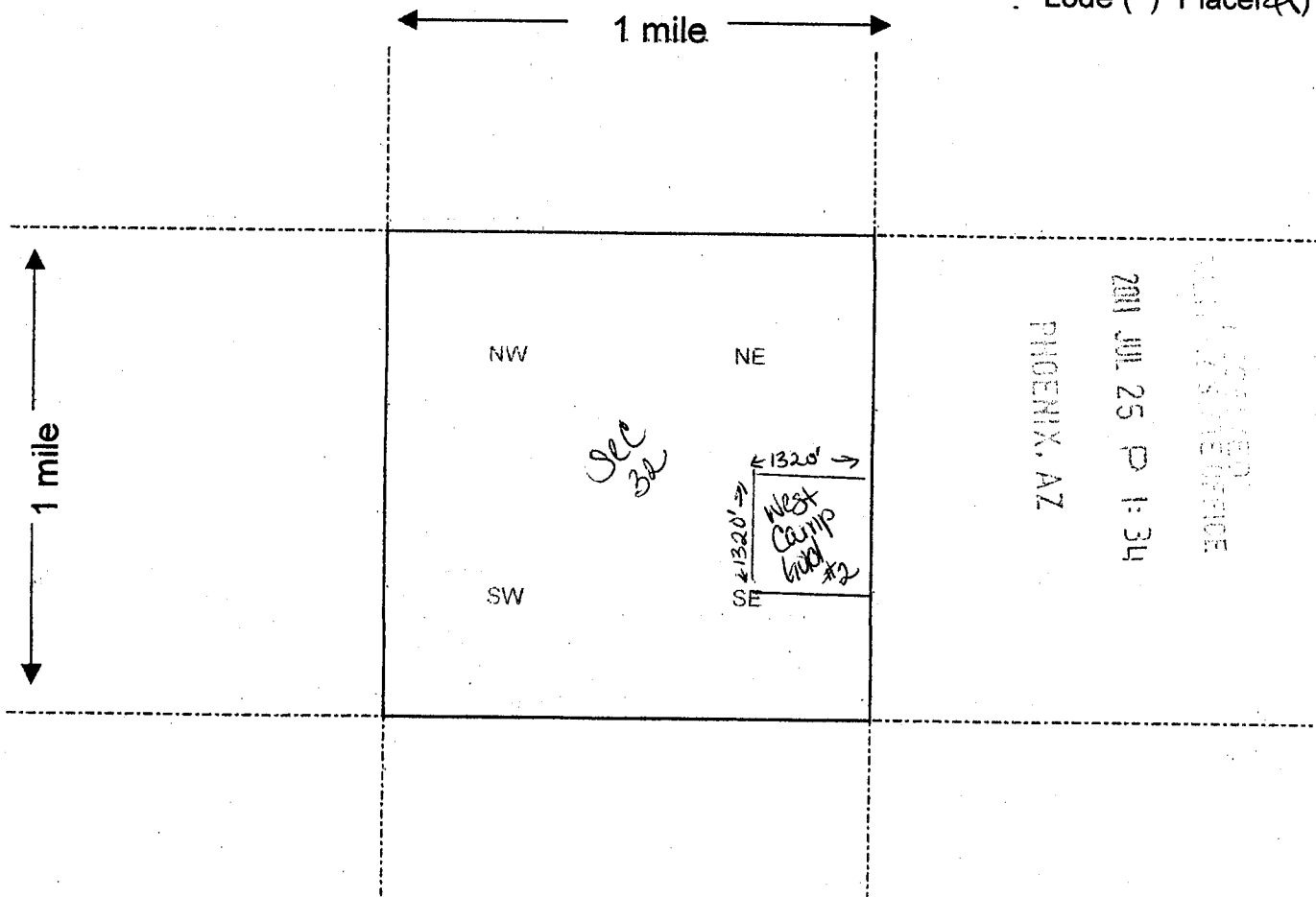
2011 JUL 25 P 1:34

RECEIVED
COUNTY CLERK
MARICOPA COUNTY
PHOENIX, ARIZONA

AMC409438

MINING CLAIM MAP

Lode () Placer (X)



Scale: 1" = 2000 feet



AH0409438

1. The above map depicts the West Camp Gold #2 mining claim, which is located in Section (s) 32, Township 4 North, Range 7 West, Gila and Salt River Base and Meridian, Maricopa County, Arizona.
2. The type of corner and location monuments used are as follows: 2" x 2" x 4' wood posts with scribed metal tags
3. The bearings and distances in degrees and feet between claim corners are as depicted on the map.

Form MCF100a
Revised July 2005

When recorded please return to:
Steve Karolyi
P.O Box 74353
Phoenix, AZ 85087

Location Notice for Association Placer Mining Claim

Notice is hereby given that the undersigned have on this 15th day of May, 2011 located a placer mining claim in Maricopa County, State of Arizona.

The name of this claim is the **West Camp Gold #3** and is situated in the SE ¼ of the NE ¼, Section 32, Township 4N, Range 7W., Gila & Salt River Base and Meridian, Arizona.

The locators of this claim are:

Steve Karolyi and Kenneth Moore



Steve Karolyi
P.O. Box 74353
Phoenix, Az. 85087

The locality of this claim with reference to some natural object or permanent monument and additional information concerning its locality are as follows;

Beginning at a wood post where a copy of this notice is posted: then 50 feet north to the center of the north end line, then 660 feet east to the northeast corner, then 1320 feet south to the southeast corner, then 1320 feet west to the southwest corner, then 1320 feet north to the northwest corner, then 660 feet east to the point of beginning.

Dated and posted on the ground this 15th day of May, 2011.

Locator(s)

Steve Karolyi

Kenneth Moore

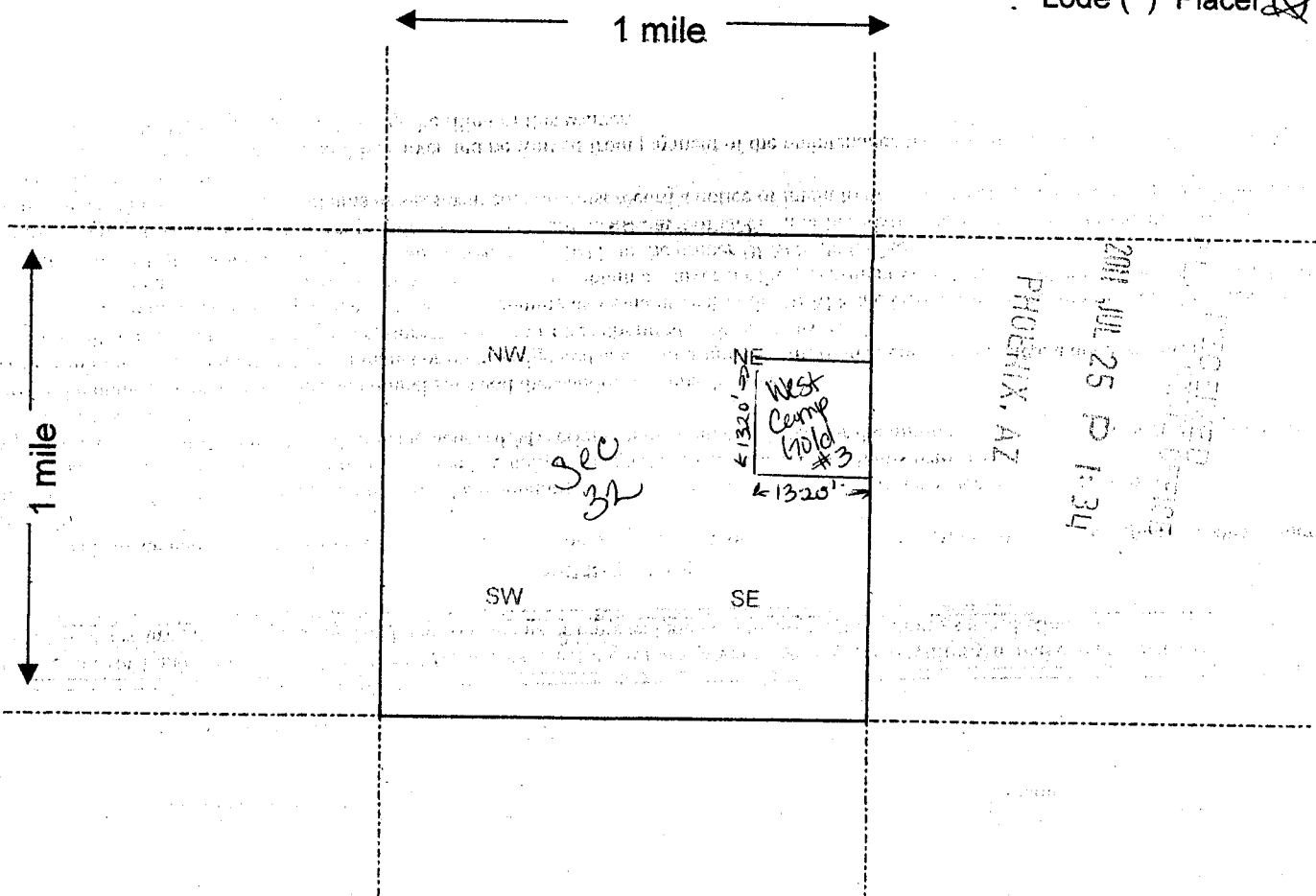
PHOENIX, AZ

2011 JUL 25 P 1:34

AMC409439

MINING CLAIM MAP

Lode () Placer



Scale : 1" = 2000 feet



AMC 409439

1. The above map depicts the West Camp Gold #3 mining claim, which is located in Section (s) 32, Township 4 North, Range 1 West, Gila and Salt River Base and Meridian, Maricopa County, Arizona.
2. The type of corner and location monuments used are as follows: 2" x 2" x 4' wood posts with scribed metal tags.
3. The bearings and distances in degrees and feet between claim corners are as depicted on the map.

Form MCF100a
Revised July 2005

When recorded please return to:
Steve Karolyi
P.O Box 74353
Phoenix, AZ 85087

Location Notice for Association Placer Mining Claim

Notice is hereby given that the undersigned have on this 15th day of May, 2011 located a placer mining claim in Maricopa County, State of Arizona.

The name of this claim is the **West Camp Gold #4** and is situated in the SW ¼ of the NE ¼, Section 32, Township 4N, Range 7W., Gila & Salt River Base and Meridian, Arizona.

The locators of this claim are:

Steve Karolyi and Kenneth Moore

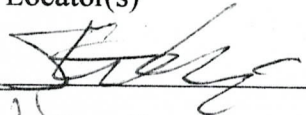

Steve Karolyi
P.O. Box 74353
Phoenix, Az. 85087

The locality of this claim with reference to some natural object or permanent monument and additional information concerning its locality are as follows;

Beginning at a wood post where a copy of this notice is posted: then 50 feet north to the center of the north end line, then 660 feet east to the northeast corner, then 1320 feet south to the southeast corner, then 1320 feet west to the southwest corner, then 1320 feet north to the northwest corner, then 660 feet east to the point of beginning.

Dated and posted on the ground this 15th day of May, 2011.

Locator(s)

Steve Karolyi

Kenneth Moore

PHOENIX, AZ

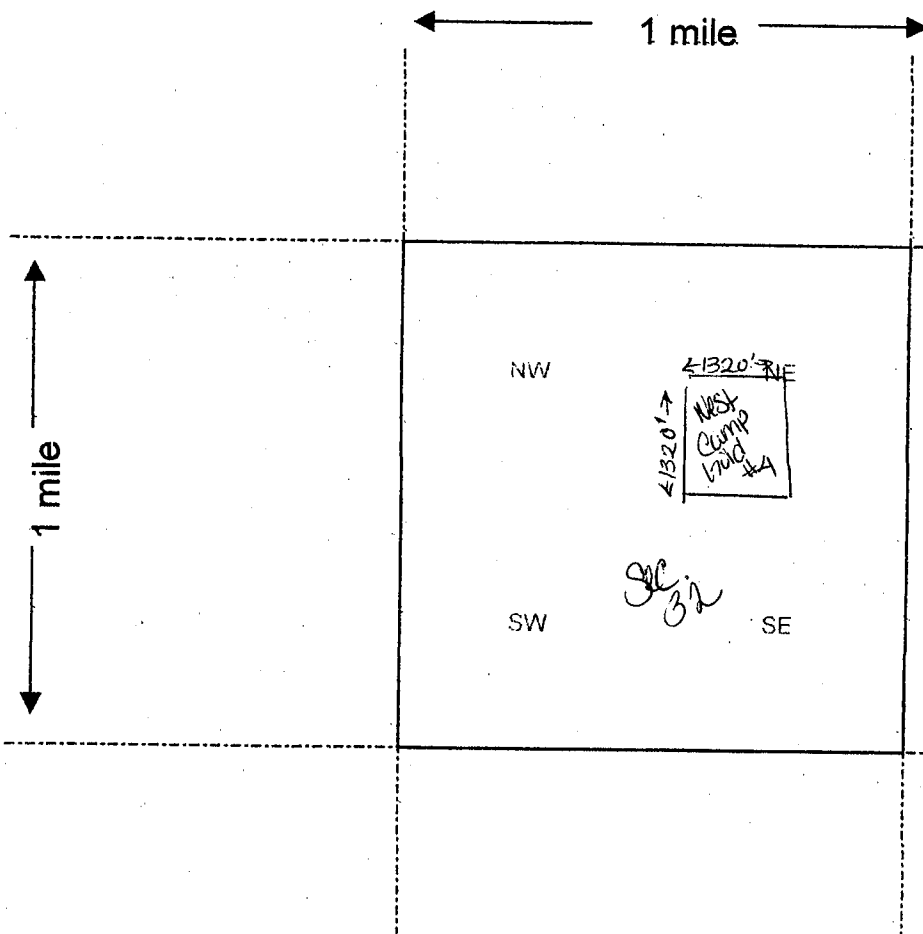
2011 JUL 25 P 1:34

RECORDS OFFICE

AMC409440

MINING CLAIM MAP

Lode () Placer (X)



RECEIVED
BLM AZ STATE OFFICE
2011 JUL 25 P 1:33
PHOENIX, AZ

AMC 409440

Scale: 1" = 2000 feet



- The above map depicts the West Camp Claim #4 mining claim, which is located in Section (s) 32, Township 4 North, Range 7 West, Gila and Salt River Base and Meridian, Maricopa County, Arizona.
- The type of corner and location monuments used are as follows: 2" x 2" x 4' wood posts with scribed metal tags.
- The bearings and distances in degrees and feet between claim corners are as depicted on the map.

Form MCF100a
Revised July 2005

Input Parameters for Geographic Report with Land

System Id = CR

Admin State = AZ

Geo State =

Casetype Begins With

Case Disp Txt = AUTHORIZED, CANCELLED, EXPIRED, PENDING, REJECTED, RELINQUISHED, VOID, WITHDRAWN

Mer Twp Rng = 14 0050N 0130W

Section = 033, 999

Mtrs =

Commodity =

Commodity Txt =

Pending Org =

Pend Org Decode =

Total Rows Returned: 0

Input Parameters for Geographic Report with Land

System Id = CR

Admin State = AZ

Geo State =

Casetype Begins With

Case Disp Txt = AUTHORIZED, CANCELLED, EXPIRED, PENDING, REJECTED, RELINQUISHED, VOID, WITHDRAWN

Mer Twp Rng = 14 0040N 0070W

Section = 032, 999

Mtrs =

Commodity =

Commodity Txt =

Pending Org =

Pend Org Decode =

Total Rows Returned: 1

RUN TIME: 01:40 PM

UNITED STATES DEPARTMENT OF INTERIOR
BUREAU OF LAND MANAGEMENT
GEOGRAPHIC REPORT WITH LAND
Sorted by Meridian Township Range

RUN DATE: 07/25/2011
Page 1 of 1


Serial Number: AZA 022098PT
Total Case Acres: 33,995.040

<u>Casetype</u>	<u>Case Disp</u>				<u>Sect</u>	<u>Sur Typ</u>	<u>Sur Num</u>	<u>Suff</u>	<u>Subdivision</u>	<u>Act Pend</u>
221006	AUTHORIZED	14	0040N	0070W	032	ALIQ			ALL;	

TOWNSHIP 4 NORTH RANGE 7 WEST OF THE GILA AND SALT RIVER MERIDIAN, ARIZONA

MARICOPA COUNTY

STATUS OF PUBLIC DOMAIN
LAND AND MINERAL TITLES



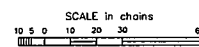
INDEX TO SEGREGATED TRACTS				
RESURVEY	ORIGINAL SURVEY			
TRACT NO	T	R	SEC	SUBDIVISION

FOR ORDERS AFFECTING DISPOSAL OR USE OF
UNIDENTIFIED LANDS WITHDRAWN FOR CLASSIFICATION,
MINERALS, WATER AND/OR OTHER PUBLIC PURPOSES,
REFER TO INDEX OF MISCELLANEOUS DOCUMENTS.

DIST NO 2

GRAZING DIST NO 2

Lot 33:38'14"N
Long 112:55'11"W



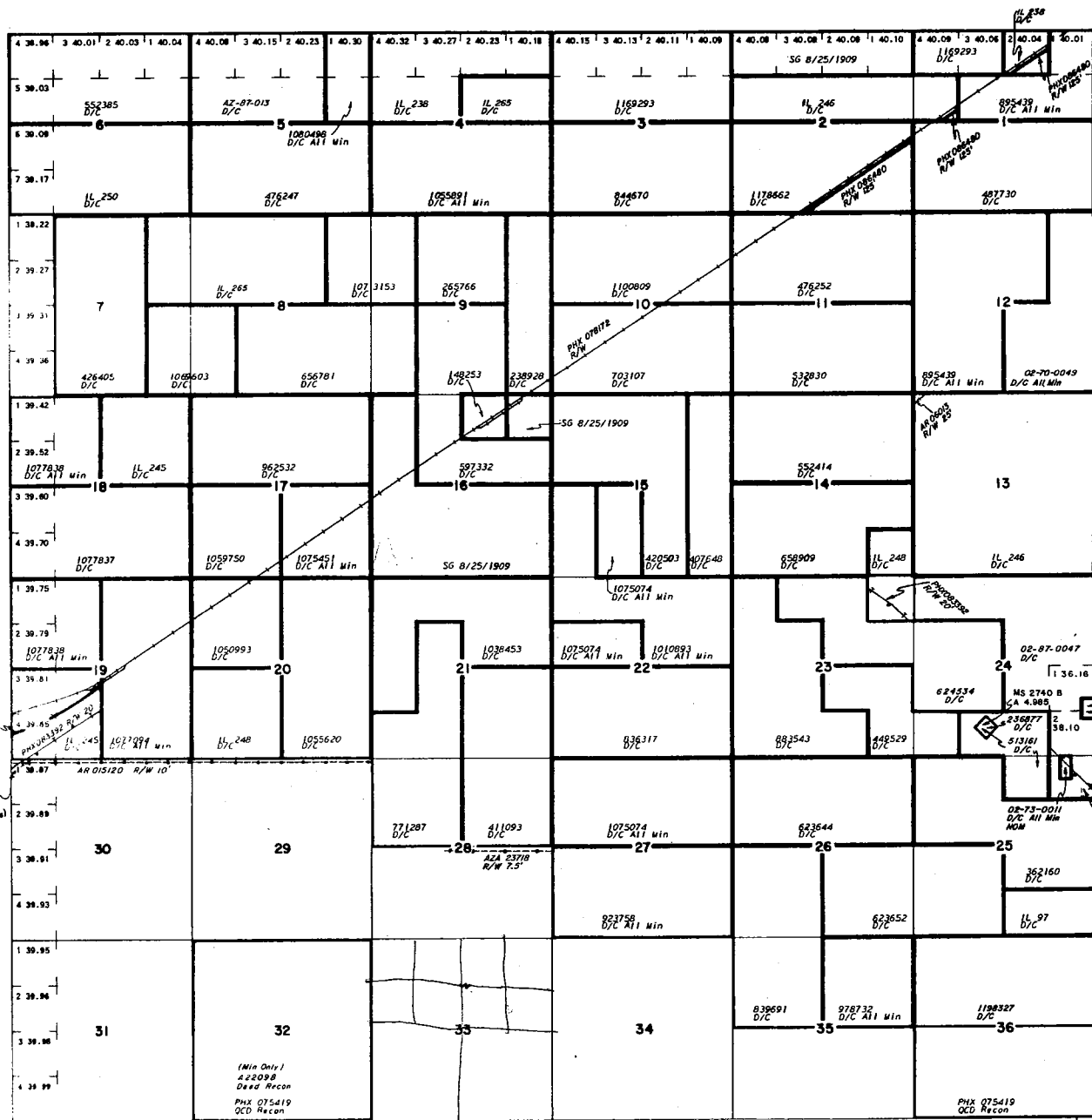
WARNING STATEMENT
This plot is the Bureau's Record of Title, and should be used
only as a graphic display of the township survey area. Rec-
ords hereon do not reflect title changes which may have been
effected by isolated movements of rivers or other bodies of water.
Refer to the cadastral surveys for official survey information.

CURRENT TO	GS	T	N
2-26-2003	PV	4	N
		R	7 W

TOWNSHIP 5 NORTH RANGE 13 WEST OF THE GILA AND SALT RIVER MERIDIAN, ARIZONA

LA PAZ COUNTY

STATUS OF PUBLIC DOMAIN
LAND AND MINERAL TITLES



INDEX TO SEGREGATED TRACTS				
RESURVEY TRACT NO	T	R	REC	SUBDIVISION

FOR ORDERS EFFECTING DISPOSAL OR USE OF UNIDENTIFIED LANDS WITHDRAWN FOR CLASSIFICATION, MINERALS, WATER AND/OR OTHER PUBLIC PURPOSES, REFER TO INDEX OF MISCELLANEOUS DOCUMENTS.


DIST. NO. 5

BRAZING DIST. NO. 2

MDS 567

A/C 08093
R/W 100'

Lot. 33°43'27" N
Long. 113°33'24" W



WARNING STATEMENT
This plat is the Bureau's Record of Title, and should be used only as a graphic display of the township survey data. Records herein do not reflect title changes which may have been affected by lateral movements of rivers or other bodies of water. Refer to the cadastral surveys for official survey information.

CURRENT TO	BY

T. 5 N
R. 13 W